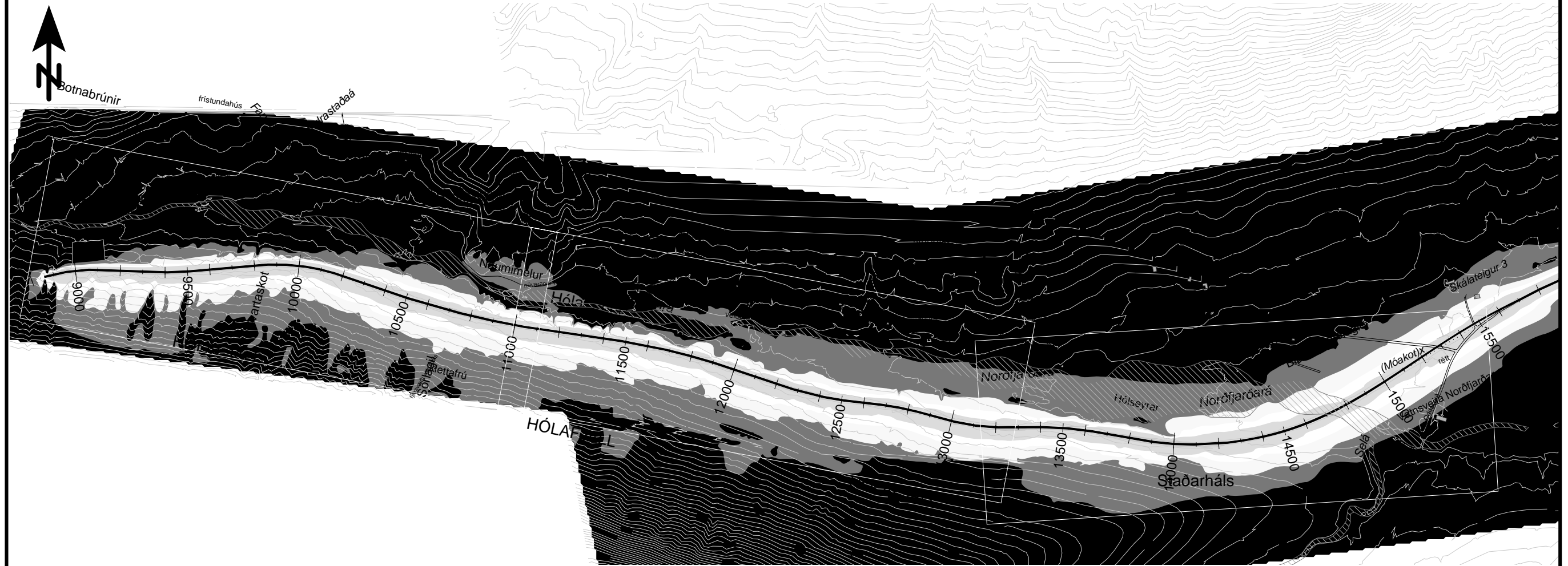


Norðfjarðargöng árið 2030 - Fannardalur - Sunnan Norðfjarðarár (Leið 2A)



Merkingar

- Vegur
- 45dB jafngildislína
- Hæðarlína
- Vegmerking
- Hlutamyndir
- Árfarvegur
- Byggingar

Hljóðstig í 2m hæð yfir jörðu

Hljóðstig
Leq,24 í dB(A)

	<= 40
	<= 43
	<= 46
	<= 49
	<= 52
	<= 55

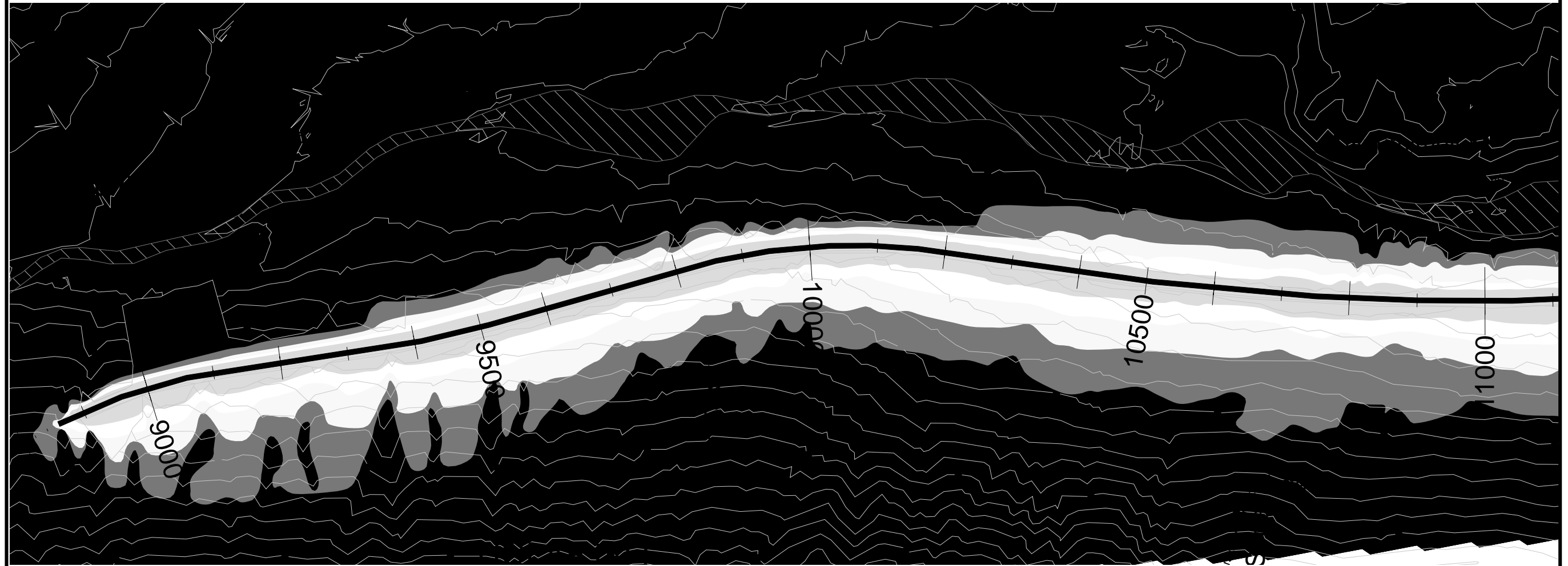
0 125 250 500 750 1000 m

Nóvember 2008

Umferð:

1500 bílar á sólarhring
8% umferð þungra bíla
Skiltaður hraði: 90 km/klst

Norðfjarðargöng árið 2013 - Fannardalur - Sunnan Norðfjarðarár (Leið 2A)









Merkingar

-  Vegur
-  45dB jafngildislína
-  Hæðarlína
-  Vegmerking
-  Árfarvegur
-  Byggingar

Hljóðstig í 2m hæð yfir jörðu

Hljóðstig
Leq,24 í dB(A)

	<= 40
	<= 43
	<= 46
	<= 49
	<= 52
	<= 55

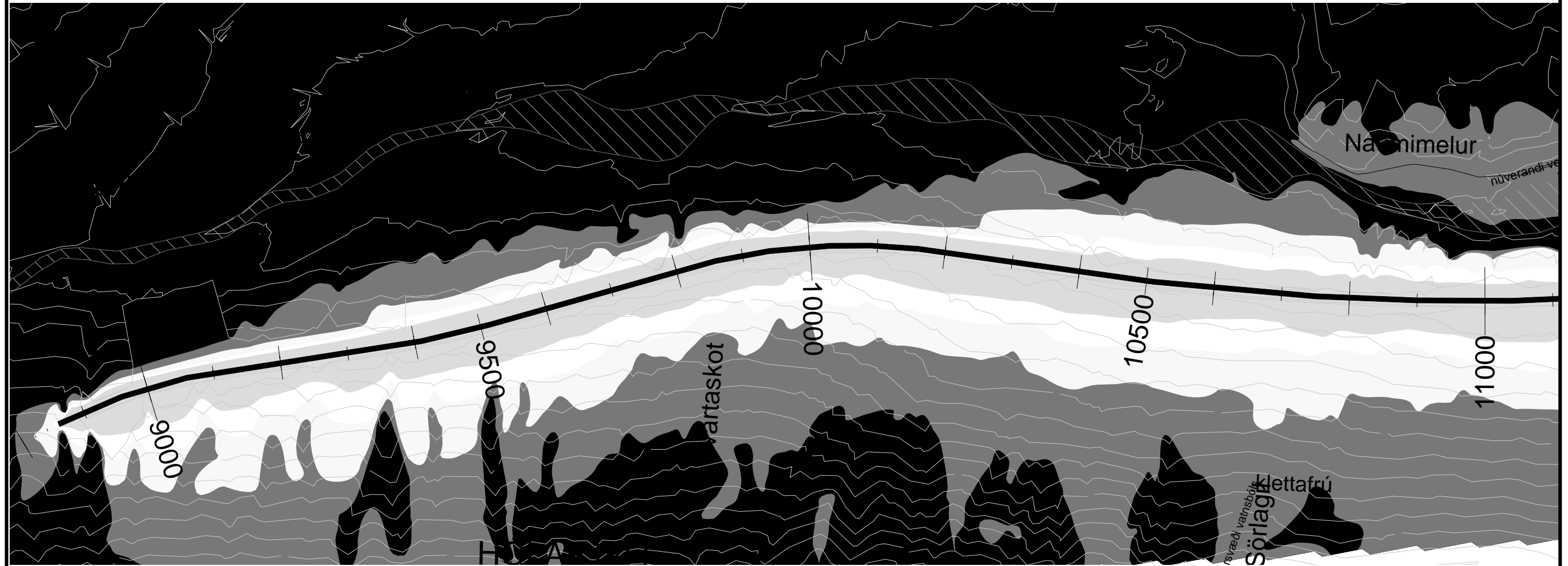


Nóvember 2008

Umferð:

810 bílar á sólarhring
8% umferð þungra bíla
Skiltaður hraði: 90 km/klst

Norðfjarðargöng árið 2030 - Fannardalur - Sunnan Norðfjarðarár (Leið 2A)



Merkingar

- Vegur
- 45dB jafngildislína
- Hæðarlína
- Vegmerking
- Árfarvegur
- Byggingar

Hljóðstig í 2m hæð yfir jörðu

Hljóðstig
Leq,24 í dB(A)

	<= 40
	<= 43
	<= 46
	<= 49
	<= 52
	<= 55

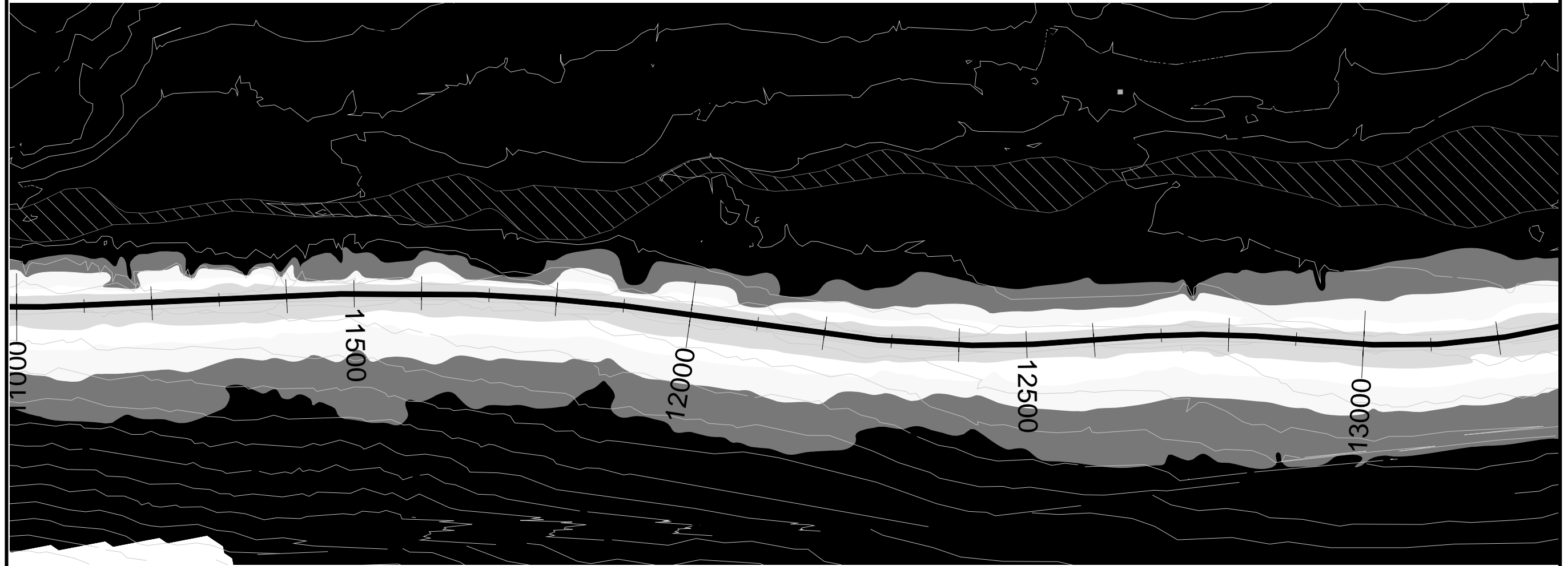


Nóvember 2008

Umferð:

1500 bílar á sólarhring
8% umferð þungra bíla
Skiltaður hraði: 90 km/klst

Norðfjarðargöng árið 2013 - Fannardalur - Sunnan Norðfjarðarár (Leið 2A)









Merkingar

-  Vegur
-  45dB jafngildislína
-  Hæðarlína
-  Vegmerking
-  Árfarvegur
-  Byggingar

Hljóðstig í 2m hæð yfir jörðu

Hljóðstig
Leq,24 í dB(A)

	<= 40
	<= 43
	<= 46
	<= 49
	<= 52
	<= 55

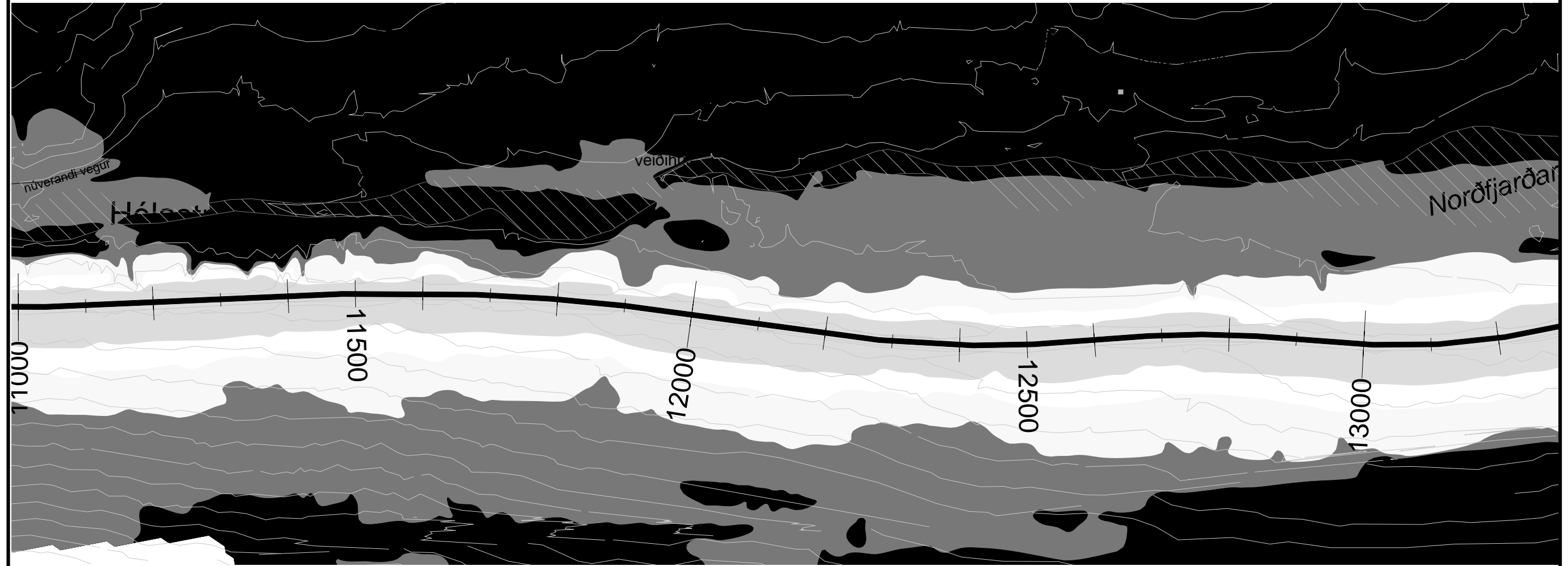


Nóvember 2008

Umferð:

810 bílar á sólarhring
8% umferð þungra bíla
Skiltaður hraði: 90 km/klst

Norðfjarðargöng árið 2030 - Fannardalur - Sunnan Norðfjarðarár (Leið 2A)









Merkingar

-  Vegur
-  45dB jafngildislína
-  Hæðarlína
-  Vegmerking
-  Árfarvegur
-  Byggingar

Hljóðstig í 2m hæð yfir jörðu

Hljóðstig
Leq,24 í dB(A)

	<= 40
	40 < <= 43
	43 < <= 46
	46 < <= 49
	49 < <= 52
	52 < <= 55
	55 <

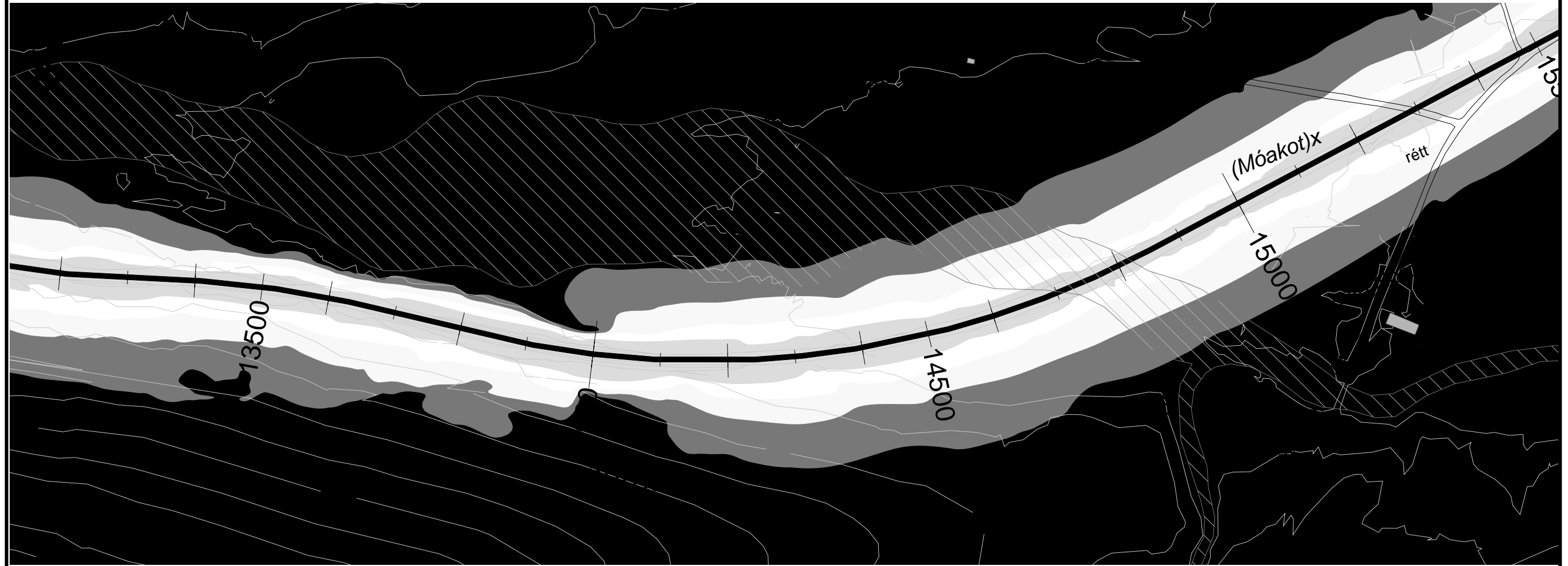


Nóvember 2008

Umferð:

1500 bílar á sólarhring
8% umferð þungra bíla
Skiltaður hraði: 90 km/klst

Norðfjarðargöng árið 2013 - Fannardalur - Sunnan Norðfjarðarár (Leið 2A)









Merkingar

-  Vegur
-  45dB jafngildislína
-  Hæðarlína
-  Vegmerking
-  Árfarvegur
-  Byggingar

Hljóðstig í 2m hæð yfir jörðu

Hljóðstig
Leq,24 í dB(A)

	<= 40
	<= 43
	<= 46
	<= 49
	<= 52
	<= 55

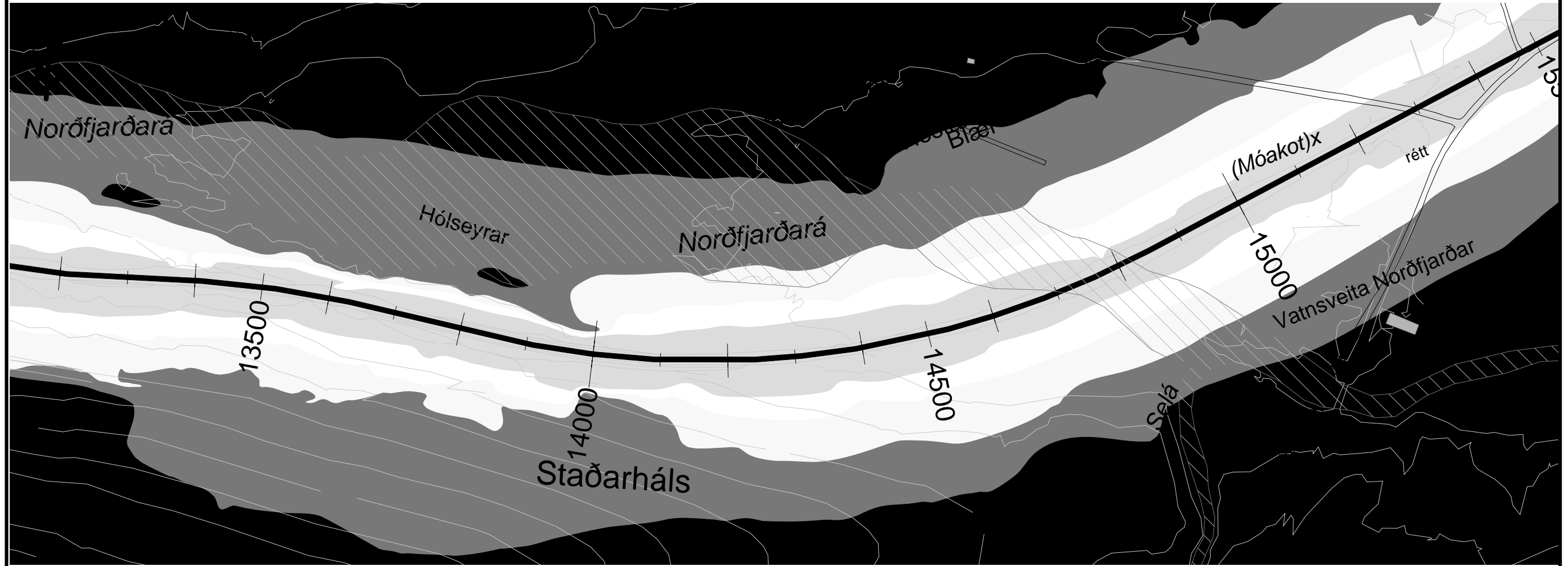


Nóvember 2008

Umferð:

810 bílar á sólarhring
8% umferð þungra bíla
Skiltaður hraði: 90 km/klst

Norðfjarðargöng árið 2030 - Fannardalur - Sunnan Norðfjarðarár (Leið 2A)









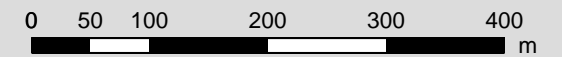
Merkingar

-  Vegur
-  45dB jafngildislína
-  Hæðarlína
-  Vegmerking
-  Árfarvegur
-  Byggingar

Hljóðstig í 2m hæð yfir jörðu

Hljóðstig
Leq,24 í dB(A)

	<= 40
	<= 43
	<= 46
	<= 49
	<= 52
	<= 55



Nóvember 2008

Umferð:

1500 bílar á sólarhring
8% umferð þungra bíla
Skiltaður hraði: 90 km/klst