



Akrafjallsvegur 51/01-02

Akranes

Gatnagerð

10.04.2025



Teikn.nr.	Heiti teikningar	Útgáfudags	Unnið af	Breyting (í gildi)	
				Staða	dags.
A	Forsíða og teikningaskrá				
A101	Forsíða	10.04.25		Frumútgáfa	10.04.2025
A102	Teikningaskrá	10.04.25		Frumútgáfa	10.04.2025
B	Yfirlit og afstaða				
B101	Yfirlitsmynd	10.04.25		Frumútgáfa	10.04.2025
C	Aðalvegur - Grunnmyndir og langsníð				
C101	Langsníð og grunnmynd, Línur 10000 og 40000, Akranesvegur og Akrafjallsvegur	10.04.25		Frumútgáfa	10.04.2025
C102	Langsníð og grunnmynd, Línur 20000 og 21000, Akrafjallsvegur og Skógarhverfi	10.04.25		Frumútgáfa	10.04.2025
D	Stígar - Grunnmyndir og langsníð				
D101	Langsníð og grunnmynd, Lína 70000, Stöð 0-370	10.04.25		Frumútgáfa	10.04.2025
D102	Langsníð og grunnmynd, Lína 70000, Stöð 370-740	10.04.25		Frumútgáfa	10.04.2025
D103	Langsníð og grunnmynd, Lína 70000, Stöð 740-1116	10.04.25		Frumútgáfa	10.04.2025
F	Kennisnið				
F101	Kennisnið	10.04.25		Frumútgáfa	10.04.2025
G	Regnvatnslagnir				
G101	Regnvatnslagnir	10.04.25		Frumútgáfa	10.04.2025
K	Mannvirki				
K101	Forhönnun undirgöng, yfirlitsteikning	10.04.25		Frumútgáfa	10.04.2025
U	Þversnið				
U101	Þversnið, Lína 10000	10.04.25		Frumútgáfa	10.04.2025
U102	Þversnið, Lína 20000	10.04.25		Frumútgáfa	10.04.2025
U103	Þversnið, Lína 21000	10.04.25		Frumútgáfa	10.04.2025
U104	Þversnið, Lína 40000	10.04.25		Frumútgáfa	10.04.2025

N=429200

N=429000

N=428800

N=428600

N=428400

N=428200

A=352200

A=352400

A=352600

A=352800

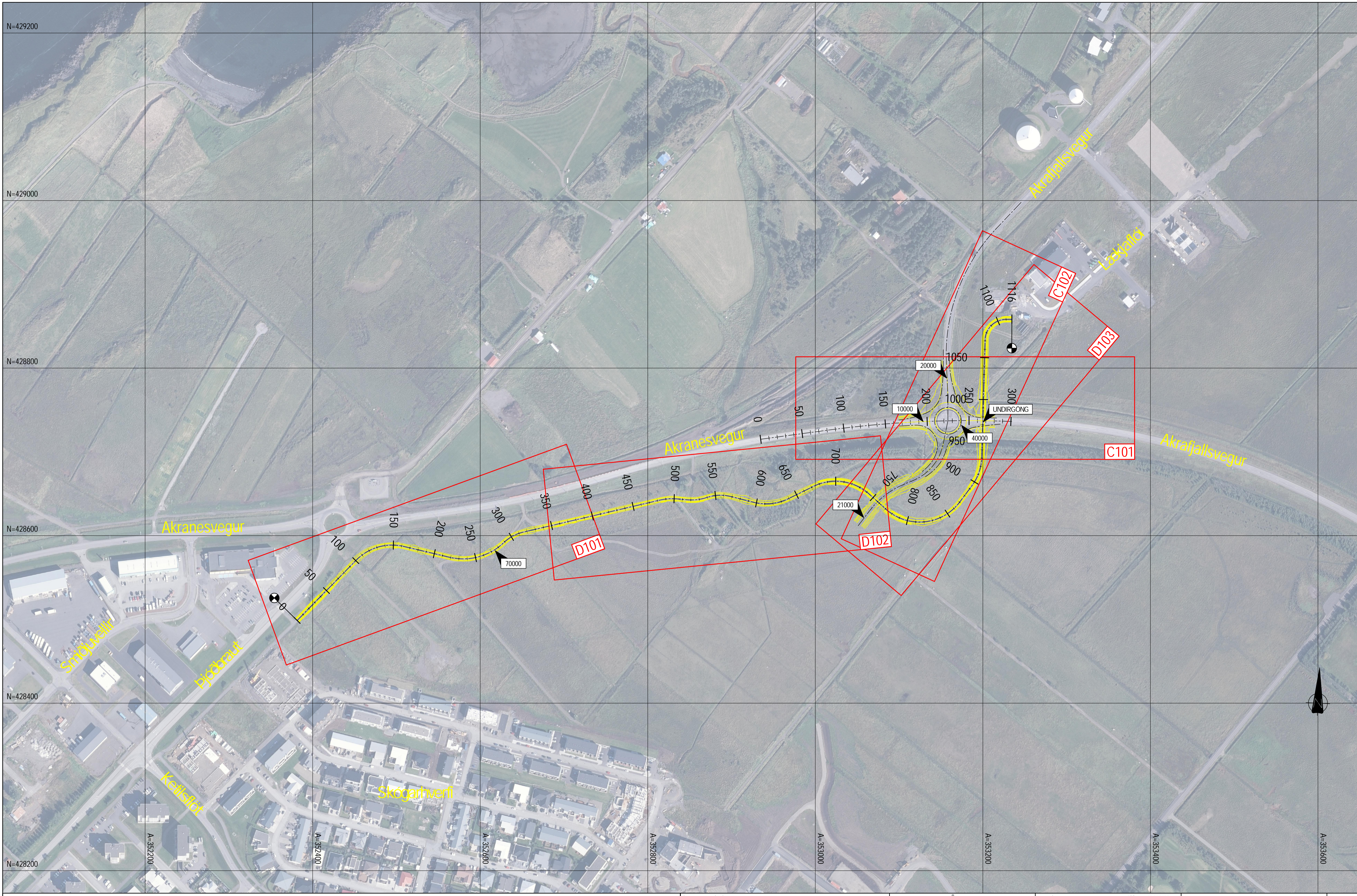
A=353000

A=353200

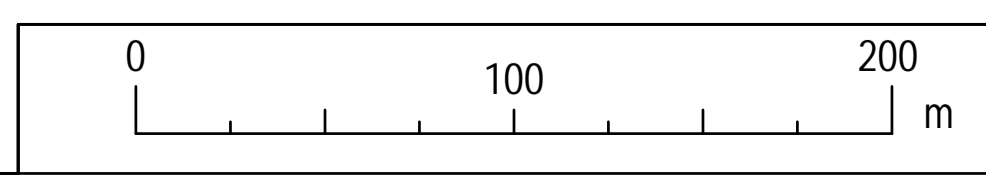
A=353400

A=353600


C:\Users\gg\Documents\EFLA\Uitmynding & Akrafjallsvegur\Project Files\A_Akrafjallsvegur\EFLA\Uitmynding\EFLA12_Layout\A1_B.dwg



- Landmælingar: Loftmyndir (Lidar) EFLA
 - Hnitkerfi: ISN93 Heðarkerfi: H2004
 - Loftmyndadata: Loftmyndir ehf

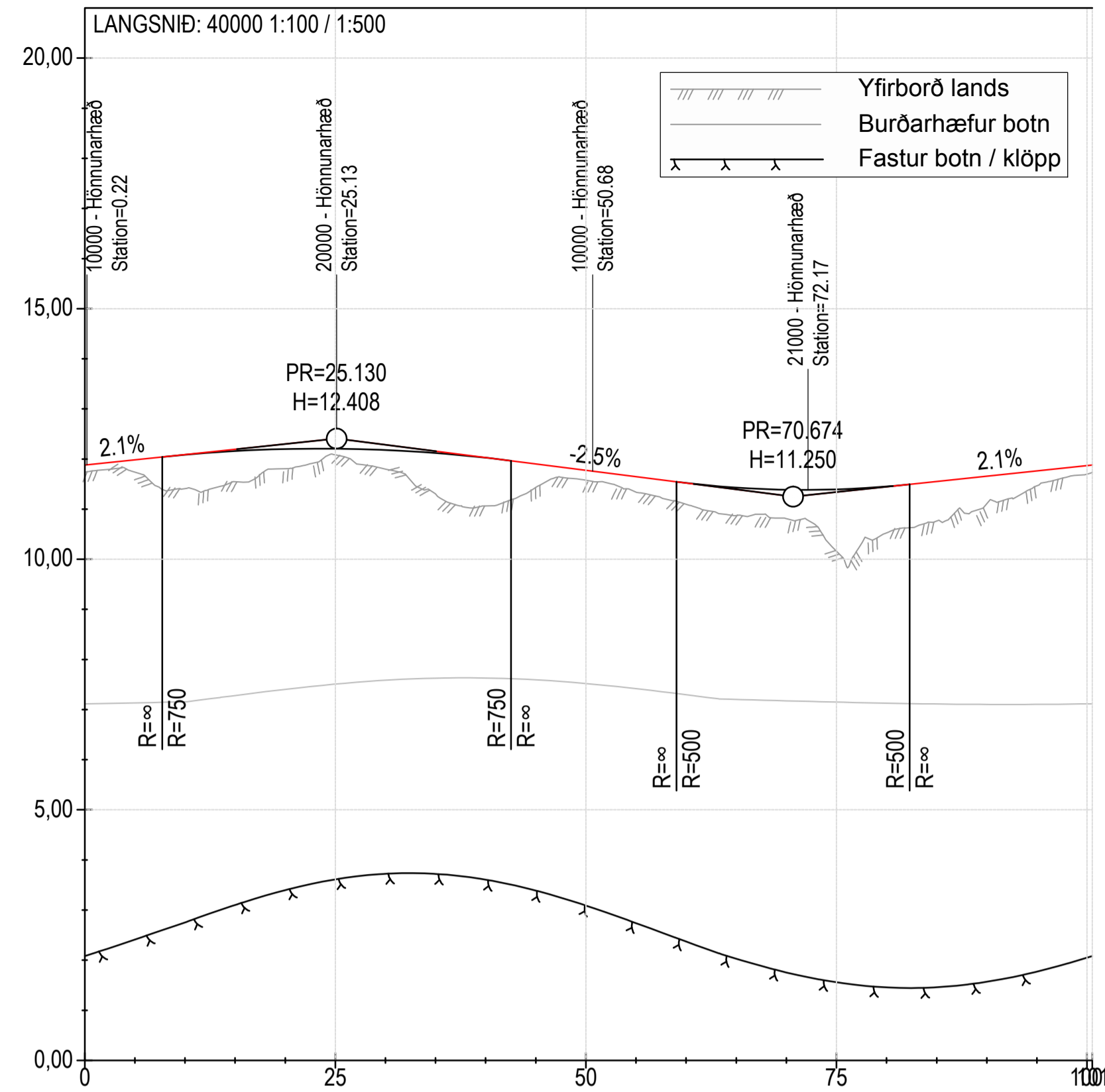
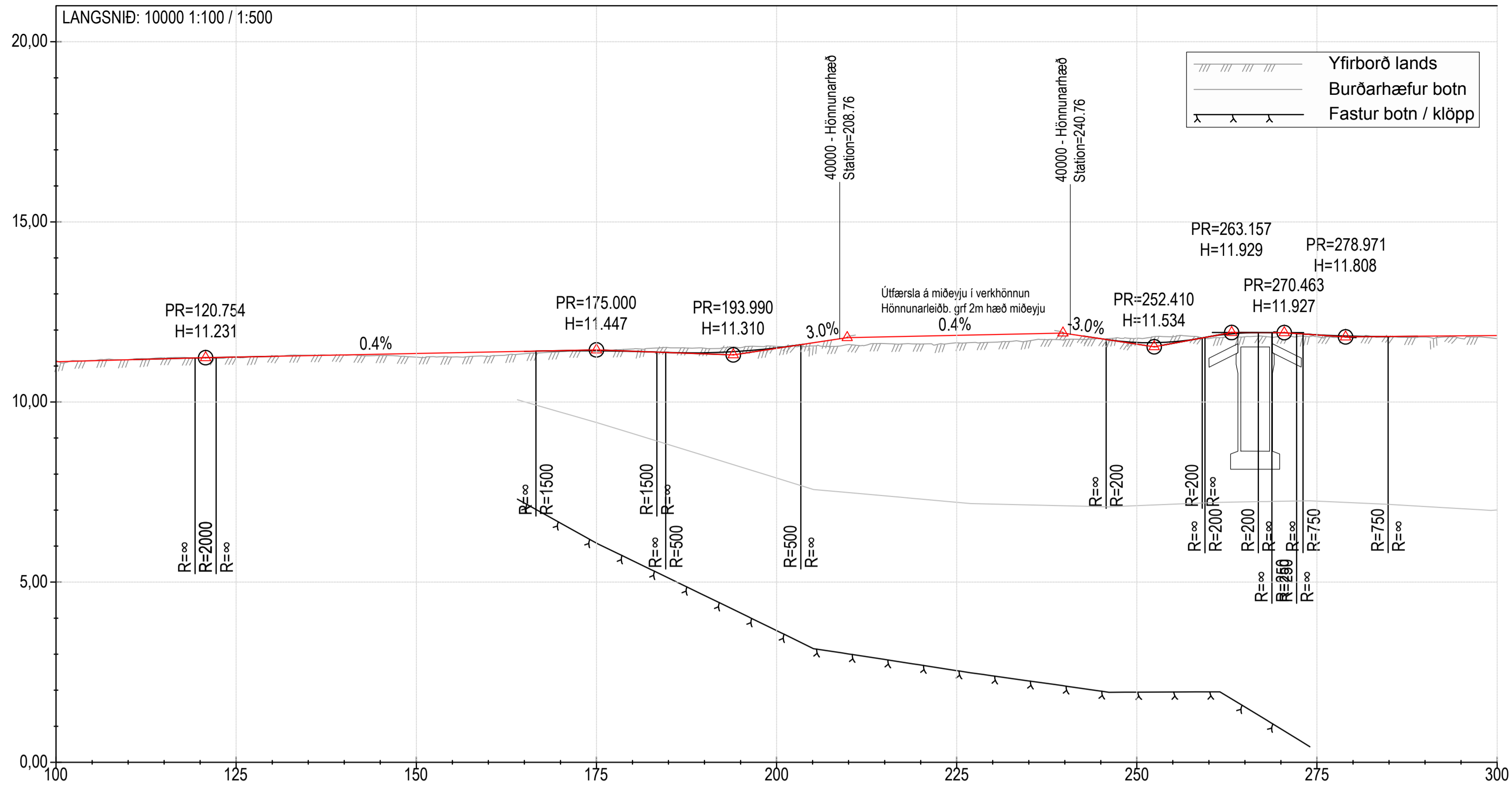


ÚTGAFA	ÚTGAFAFERILL	HAHAÐ TERN YFIRP



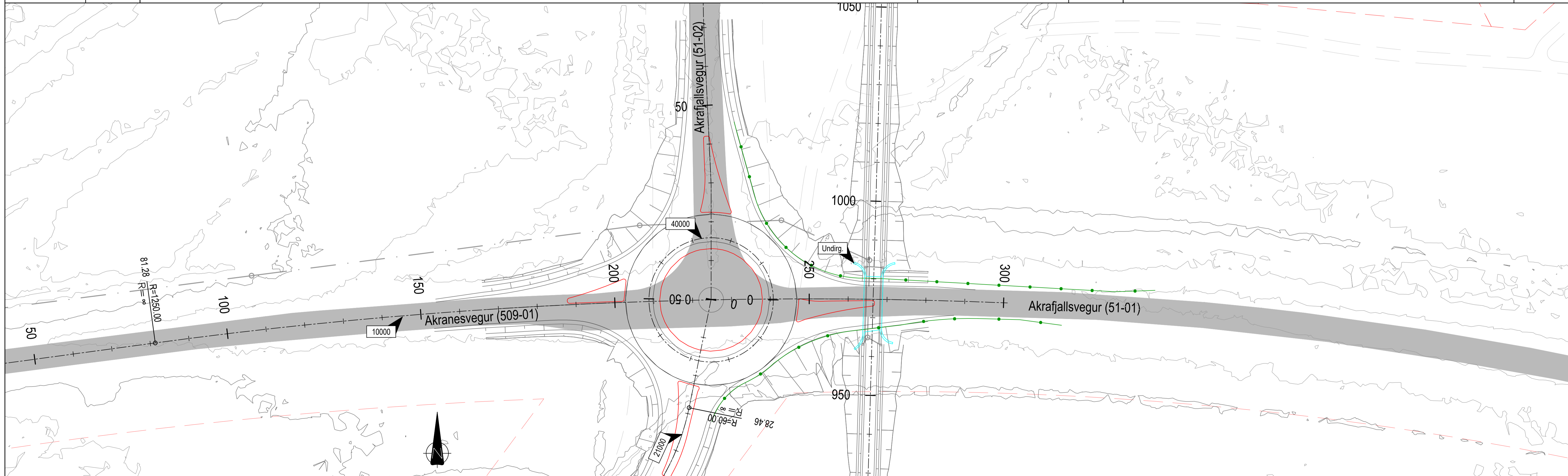
VEPKNUMER 108952	HANNAÐ: AT5 07.04.2025
VERKNUMER	TEKNAÐ: GVB 07.04.2025
	YFIRFARIR: HS 10.04.2025
	MÆLT: 10.04.2025
	SAMR: GK 10.04.2025
DAGS: 10.04.2025	MÆLKVÆÐI: 1:2000
	BLAÐSTÆRÐ: A1

Akrafjallsvegur 51/01-02 Akranes Gatnagerð	TEKNIKA NÚMÉR B101
Yfirlitsmynd	ÚTGAFA



LENGD	MIDLÍN	HÆÐ	MIDLÍN	HÖNNUNARHÆÐ	LANDHÆÐ	BEYGJUBAND	PVERHALLI AKBRAUTAR	H.KANTUR	V.KANTUR
11.15	11.16	11.15	11.17	11.15	11.15				
11.17	11.18	11.17	11.19	11.17	11.17				
11.19	11.20	11.19	11.21	11.19	11.19				
11.21	11.22	11.21	11.23	11.21	11.21				
11.23	11.24	11.23	11.25	11.23	11.23				
11.25	11.26	11.25	11.27	11.25	11.25				
11.27	11.28	11.27	11.29	11.27	11.27				
11.29	11.30	11.29	11.31	11.29	11.29				
11.31	11.32	11.31	11.33	11.31	11.31				
11.33	11.34	11.33	11.35	11.33	11.33				
11.35	11.36	11.35	11.37	11.35	11.35				
11.37	11.38	11.37	11.39	11.37	11.37				
11.39	11.40	11.39	11.41	11.39	11.39				
11.41	11.42	11.41	11.43	11.41	11.41				
11.43	11.44	11.43	11.45	11.43	11.43				
11.45	11.46	11.45	11.47	11.45	11.45				
11.47	11.48	11.47	11.49	11.47	11.47				
11.49	11.50	11.49	11.51	11.49	11.49				
11.51	11.52	11.51	11.53	11.51	11.51				
11.53	11.54	11.53	11.55	11.53	11.53				
11.55	11.56	11.55	11.57	11.55	11.55				
11.57	11.58	11.57	11.59	11.57	11.57				
11.59	11.60	11.59	11.61	11.59	11.59				
11.61	11.62	11.61	11.63	11.61	11.61				
11.63	11.64	11.63	11.65	11.63	11.63				
11.65	11.66	11.65	11.67	11.65	11.65				
11.67	11.68	11.67	11.69	11.67	11.67				
11.69	11.70	11.69	11.71	11.69	11.69				
11.71	11.72	11.71	11.73	11.71	11.71				
11.73	11.74	11.73	11.75	11.73	11.73				
11.75	11.76	11.75	11.77	11.75	11.75				
11.77	11.78	11.77	11.79	11.77	11.77				
11.79	11.80	11.79	11.81	11.79	11.79				
11.81	11.82	11.81	11.83	11.81	11.81				
11.83	11.84	11.83	11.85	11.83	11.83				
11.85	11.86	11.85	11.87	11.85	11.85				
11.87	11.88	11.87	11.89	11.87	11.87				
11.89	11.90	11.89	11.91	11.89	11.89				
11.91	11.92	11.91	11.93	11.91	11.91				
11.93	11.94	11.93	11.95	11.93	11.93				
11.95	11.96	11.95	11.97	11.95	11.95				
11.97	11.98	11.97	11.99	11.97	11.97				
11.99	12.00	11.99							

LENGD	MIDLÍN	HÆÐ	MIDLÍN	HÖNNUNARHÆÐ	LANDHÆÐ	BEYGJUBAND	PVERHALLI AKBRAUTAR	H.KANTUR	V.KANTUR
11.99	11.74	11.99	12.00	11.99	11.99				
12.00	11.41	12.09	12.16	12.09	12.09				
12.16	11.55	12.16	12.20	12.16	12.16				
12.20	11.81	12.20	12.21	12.20	12.21				
12.21	11.80	12.19	12.12	12.19	12.12				
12.12	11.30	12.12	12.03	12.12	12.03				
12.03	11.43	11.90	11.79	11.90	11.79				
11.79	11.34	11.65	11.52	11.65	11.52				
11.52	11.10	11.52	11.43	11.52	11.43				
11.43	10.87	11.43	11.39	11.43	11.39				
11.39	10.61	11.39	11.45	11.39	11.45				
11.45	10.53	11.45	11.55	11.45	11.55				
11.55	10.76	11.55	11.66	11.55	11.66				
11.66	11.11	11.66	11.76	11.66	11.76				
11.76	11.70	11.87	11.89	11.87	11.89				



Skýringar:

- Ný akbrautarbrún
- Vegrið
- Kantsteinn
- Lóðarmörk
- Núv. vegir

Landmælingar: Loftmyndir (Lidar) EFLA
 Hnitakerfi: ISN93 Hæðarkerfi: H2004
 Loftmynddata: Loftmyndir ehf

ÚTGAFA

ÚTGAFAFERILL

HANNAÐ TEKN. YFIR

VEGAGERÐIN

VERKNUMER: 108952

VERKNUMER

DAGS: 10.04.2025

MÆLIKVARI: 1:500

BLAÐSTÆRI: A1

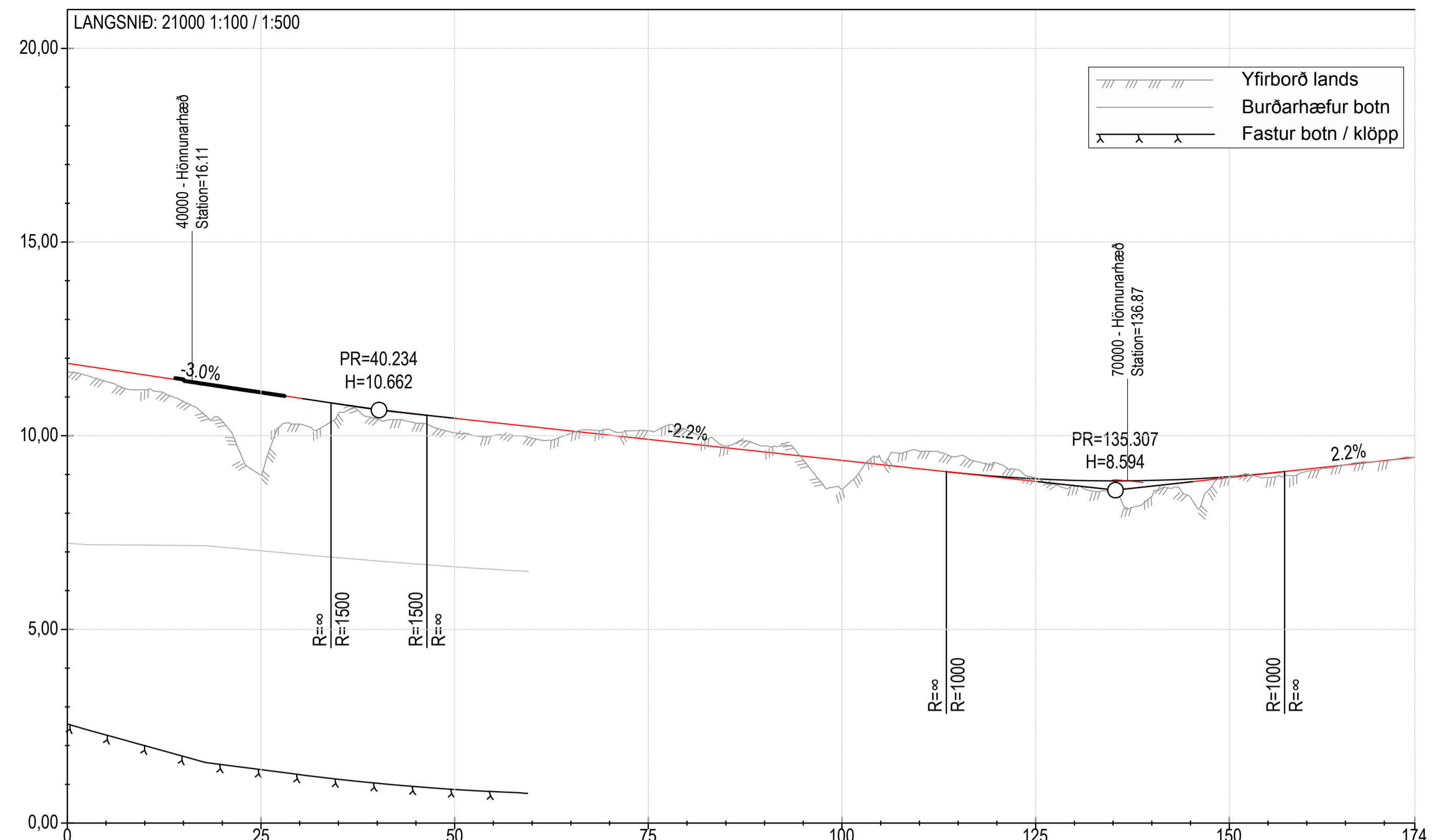
HANNAÐ: ATG 07.04.2025
 TEKNAÐ: ATG 07.04.2025
 YFERFARIR: HS 08.04.2025
 MÆLT: SAMB. GK 10.04.2025

Akrafjallsvegur 51/01-02

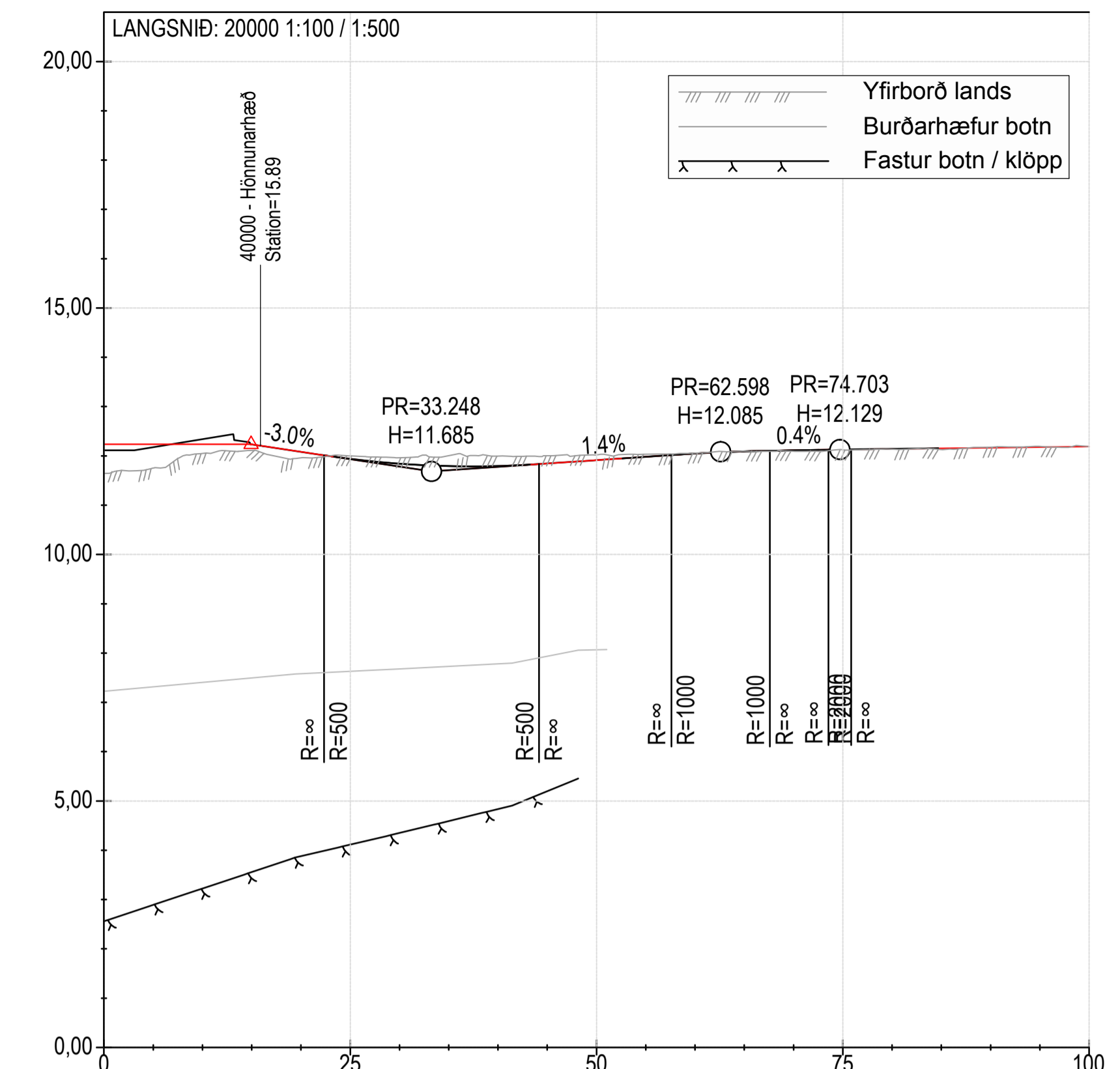
TEKNAÐA NÚMÉR: C101

Langsníð og grunnmynd
 Línur 10000 og 40000
 Akranesvegur og Akrafjallsvegur

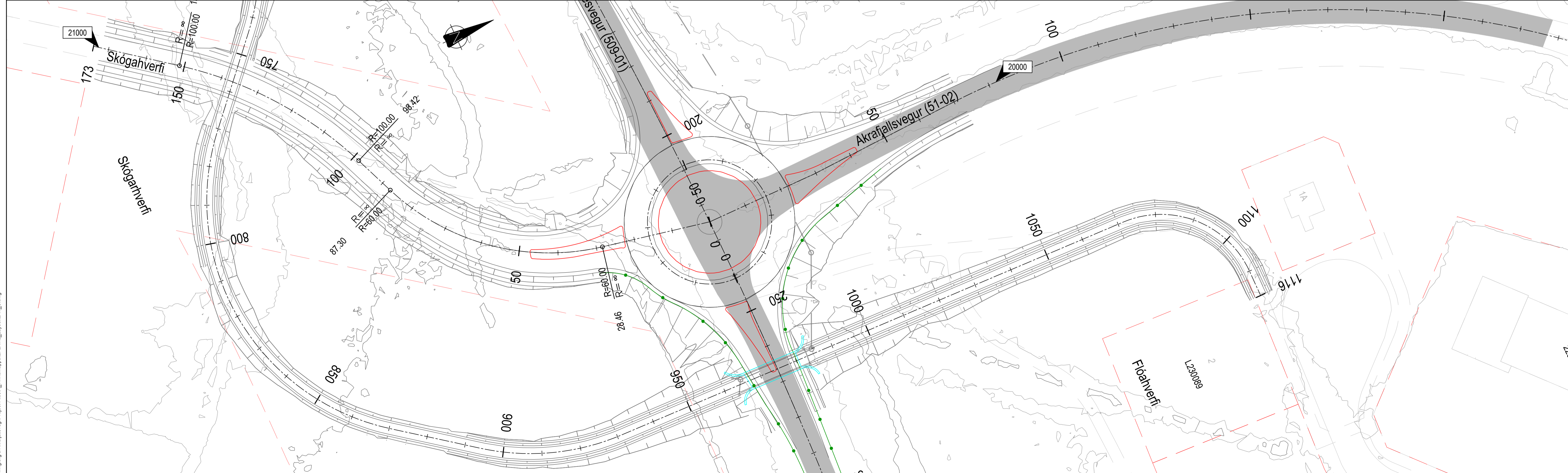
ÚTGAFA



LENGD MIÐLÍNU	HÆÐ MIÐLÍNU	HÖNNUNARHÆÐ	LANDHÆÐ	BEYGJUBAND	PVERHALLI AKBRAUTAR	H.KANTUR	V.KANTUR
0	11.40	11.40	11.40	R=∞	-3.0%		
25	11.19	10.88	10.37	R=∞	-3.0%		
50	10.57	10.30	10.57	R=∞	-3.0%		
75	10.43	10.43	10.32	R=∞	-3.0%		
100	10.08	10.08	10.08	R=∞	-3.0%		
125	9.94	9.94	9.94	R=∞	-3.0%		
150	9.74	9.74	9.74	R=∞	-3.0%		
174	9.34	9.34	9.34	R=∞	-3.0%		



LENGD MIÐLÍNU	HÆÐ MIÐLÍNU	HÖNNUNARHÆÐ	LANDHÆÐ	BEYGJUBAND	PVERHALLI AKBRAUTAR	H.KANTUR	V.KANTUR
0	11.75	11.75	11.75	R=∞	-3.0%		
25	12.05	12.05	12.11	R=∞	-3.0%		
50	11.96	11.96	12.00	R=∞	-3.0%		
75	12.00	12.00	12.00	R=∞	-3.0%		
100	12.02	12.02	12.02	R=∞	-3.0%		
125	12.03	12.03	12.05	R=∞	-3.0%		
150	12.09	12.09	12.09	R=∞	-3.0%		
174	12.12	12.12	12.14	R=∞	-3.0%		

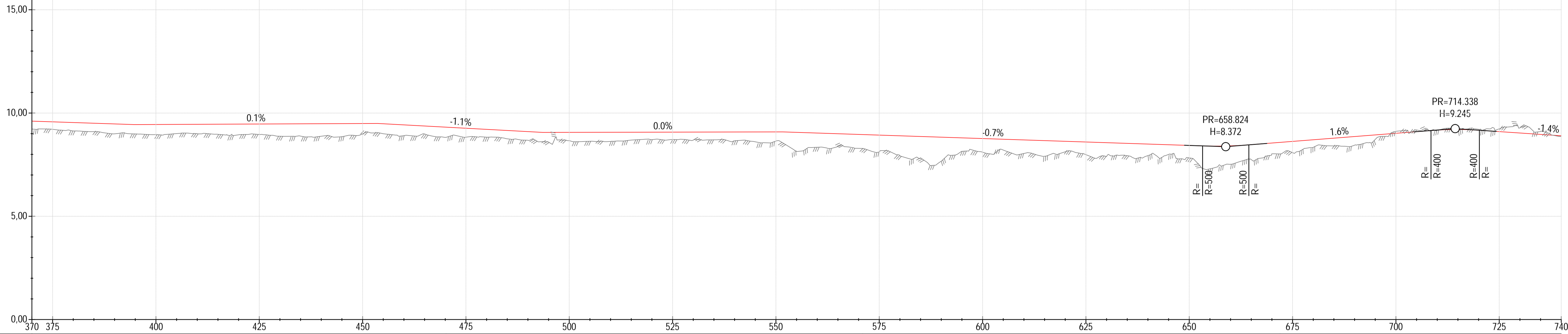


Skýringar: — Ný akbrautarbrún — Vegrið — Kantsteinn - - - Lóðarmörk ■ Núv. vegir	- Landmælingar: Loftmyndir (Lidar) EFLA - Hnitakerfi: ISN93 Hæðarkerfi: H2004 - Loftmyndadata: Loftmyndir ehf	ÚTGAFA ÚTGAFA ÚTGAFA ÚTGAFA	 	VERKNUMER: 108952 VERKNUMER: DAGS: 10.04.2025 MÆLIKVAFRI: 1:500 BLAÐSTÆRI: A1	Akrafjallsvegur 51/01-02 Langsníð og grunnmynd Línur 20000 og 21000 Akrafjallsvegur og Skógahverfi	TEKNISKA NÚMER: C102 ÚTGAFA
--	---	--------------------------------------	------	---	--	--------------------------------

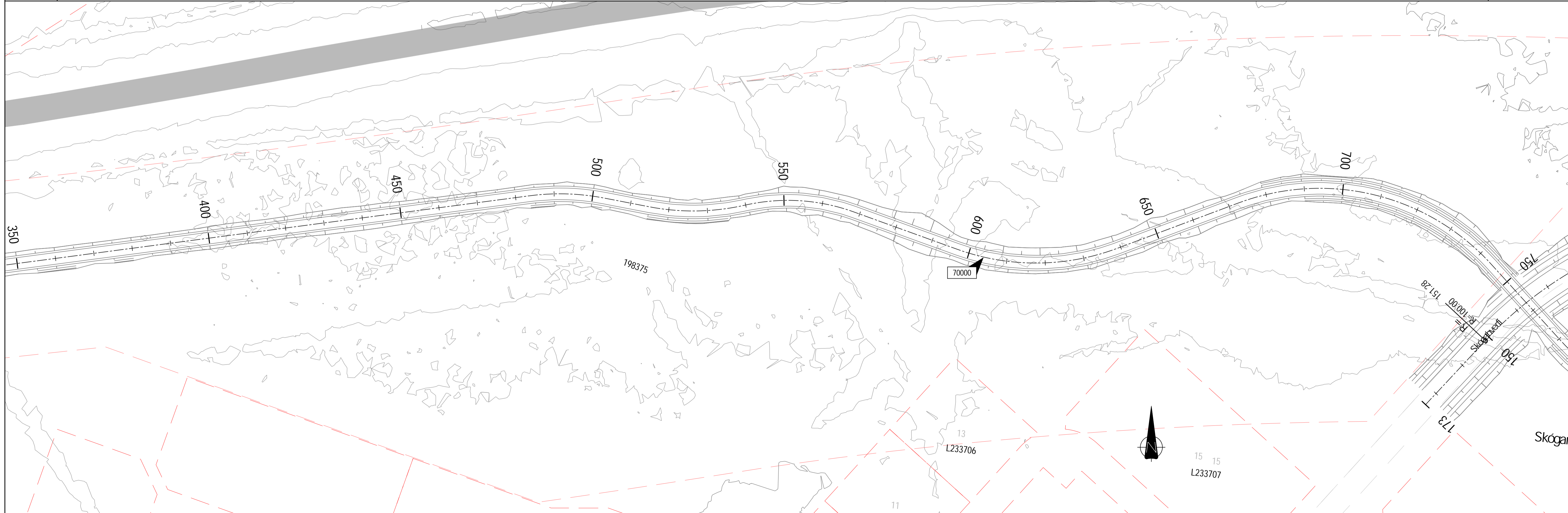
C:\Users\j\Documents\EFLA\EDU\Hringvegur & Akrafjallsvegur\Project Files\A_Vinnuskipti\EFLA12_Layou\LAY_C.dwg

LANGSNID: 700001:40/1:200

	Yfirborð lands
	Burðarhæfur botn
	Fastur botn / Klöpp

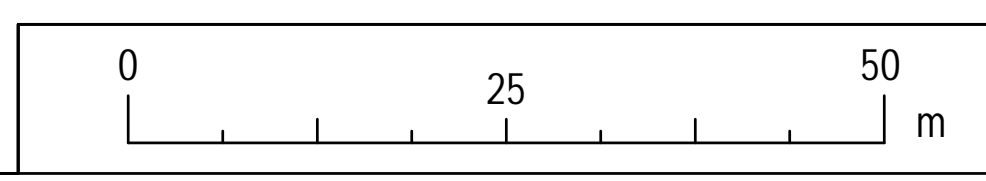


LENGD MIÐLINU	
HÆÐ MIÐLINU	
HÖNNUNARHÆÐ	9.23
LANDHÆÐ	9.21 9.21 9.13 9.13 9.10 9.10 8.99 8.99 8.99 8.99 8.95 8.95 9.00 9.00 9.00 8.97 8.97 8.95 8.95 8.96 8.96 8.88 8.88 8.88 8.88 8.88 8.88 8.86 8.86 8.99 8.99 9.00 9.00 8.90 8.90 8.98 8.98 8.82 8.82 8.83 8.83 8.83 8.83 8.75 8.75 8.68 8.68 8.59 8.59 8.66 8.66 8.63 8.63 8.62 8.62 8.69 8.69 8.71 8.71 8.72 8.72 8.69 8.69 8.70 8.70 8.65 8.65 8.61 8.61 8.64 8.64 8.34 8.34 8.37 8.37 8.29 8.29 8.12 8.12 7.94 7.94 7.81 7.81 7.67 7.67 8.15 8.15 8.10 8.10 8.21 8.21 8.04 8.04 7.91 7.91 8.12 8.12 7.98 7.98 7.90 7.90 7.94 7.94 7.94 7.94 8.00 8.00 7.83 7.83 7.30 7.30 7.52 7.52 7.75 7.75 8.02 8.02 8.08 8.08 8.34 8.34 8.41 8.41 8.44 8.44 8.72 8.72 9.11 9.11 9.18 9.18 9.16 9.16 9.21 9.21 9.21 9.21 9.24 9.24 9.28 9.28 9.11 9.11
BEYGJUBAND	R=
PIVERHALLI	
AKBRAUTAR	
H.KANTUR	
V.KANTUR	




Skýringar:

	Ný akbrautarbrún		Löðamörk
	Vegrið		
	Kantsteinn		



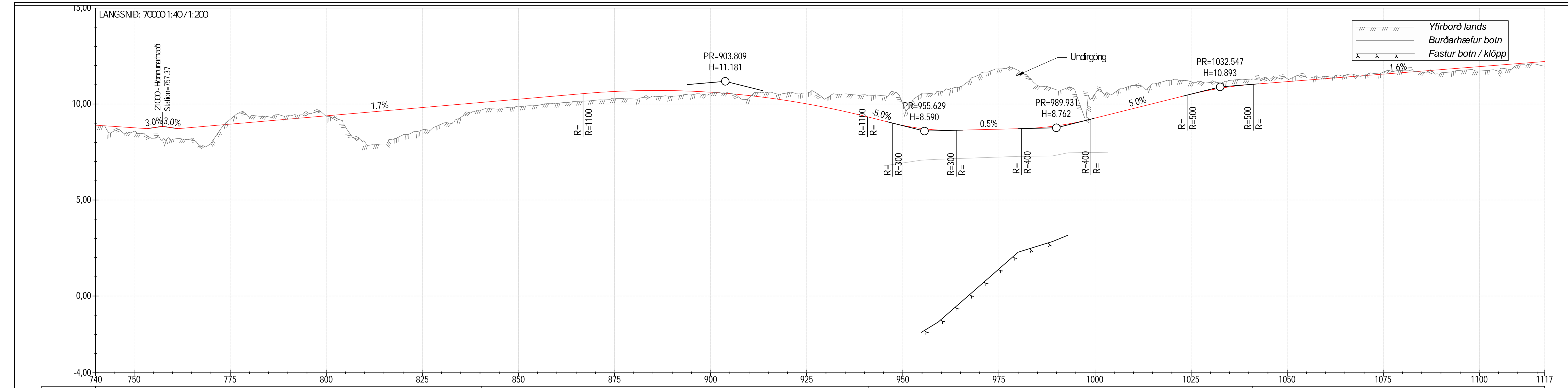
ÚTGAFA	ÚTGAFAFERILL	HAUNIÐ TERNI YFIR



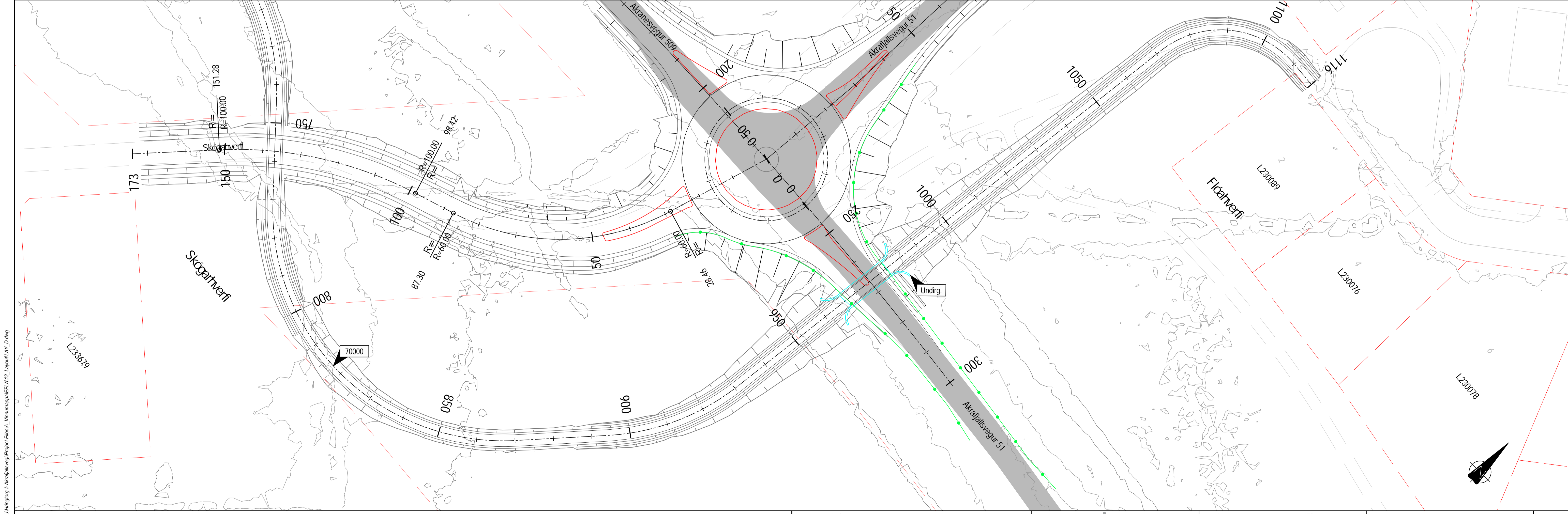
VERKNUMER	108952
HAUNIÐ	ATS 07.04.2025
TEKNIÐ	ATS 07.04.2025
YFIRFARIÐ	HS 08.04.2025
MÆLT	
SAMR.	GK 10.04.2025
DAGS	10.04.2025
MÆLIKVARDI	1:500
BLADSTÆRÐ	A1

Akrafjallsvegur 51/01-02		TEKNIKA NÚMÉR	D102
Langsnid og grunnmynd		ÚTGAFA	
Lína 70000			
Stöð 370-740			

C:\Users\g\Documents\EFLA\Uppdrög\Akrafjallsvegur\Project Files\A_Vinnumsgafl\EF1A12_Layout\A1_D.dwg

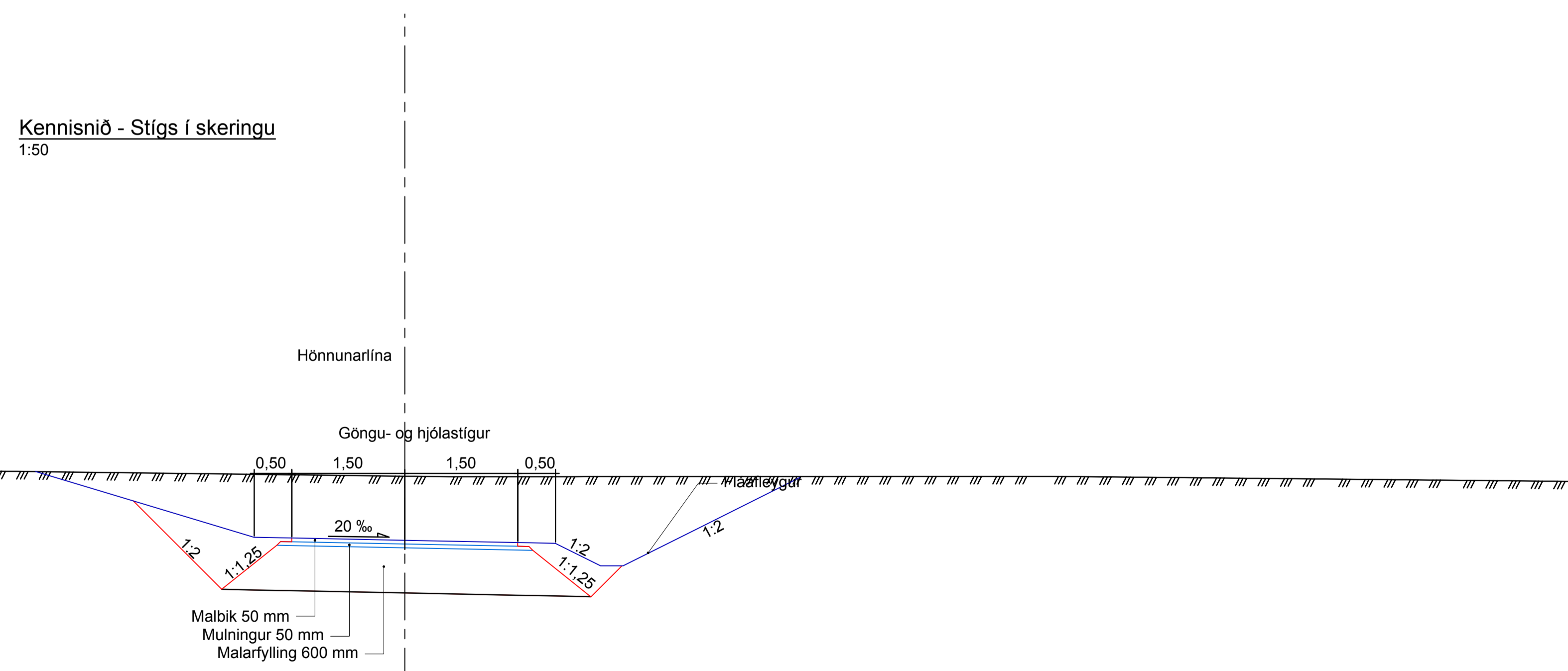
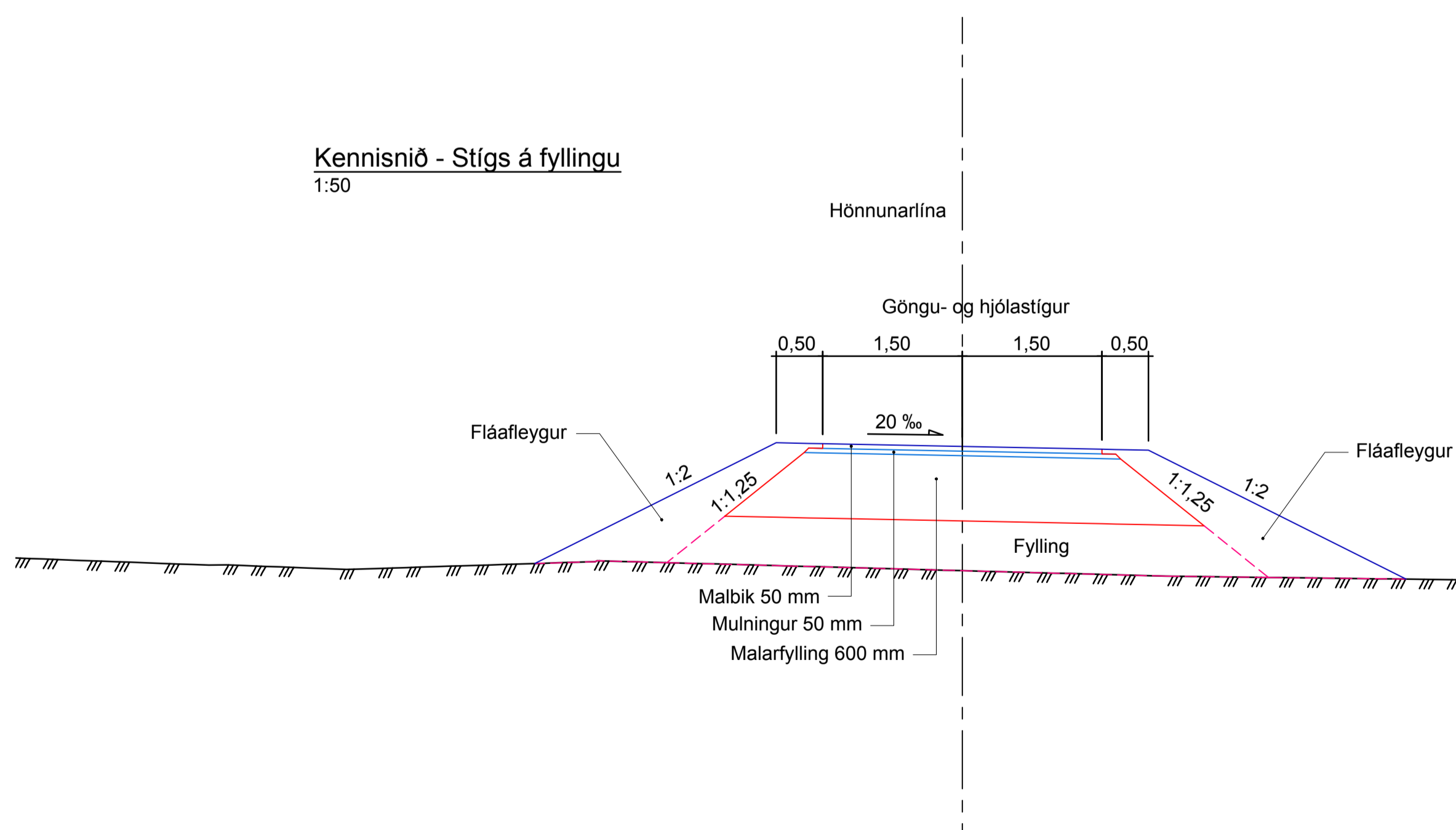
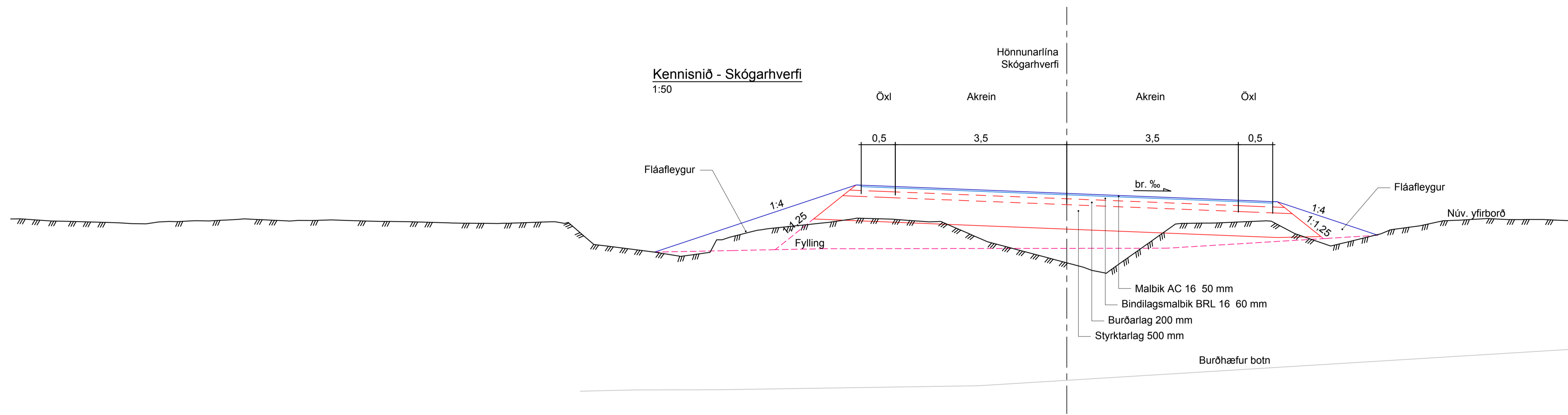
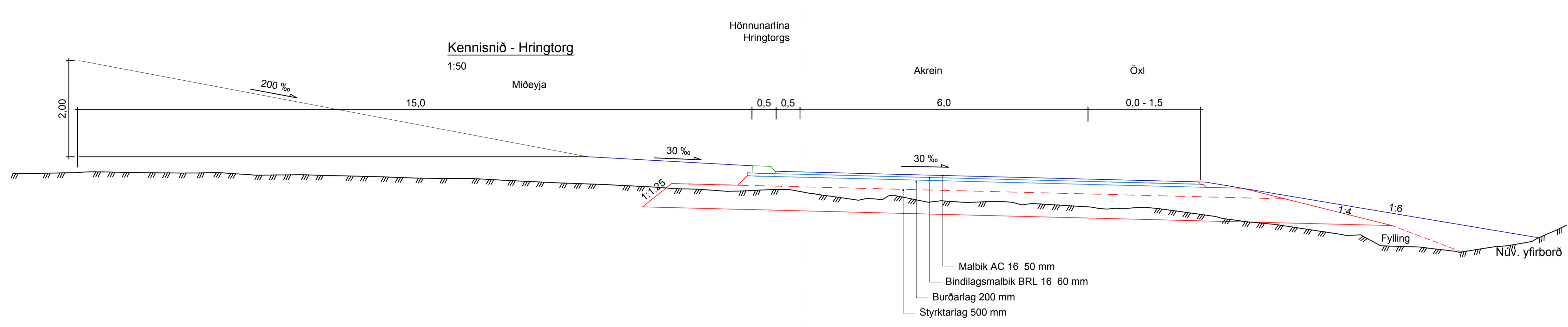


LENGD MIÐLÍNU	860.32																																																																																																																																																						
HÆÐ MIÐLÍNU	10.47																																																																																																																																																						
HÖNNUNARHÆÐ	8.86	8.61	8.61	8.57	8.57	8.22	8.22	8.15	8.15	8.18	8.18	7.95	7.95	9.20	9.20	9.31	9.31	9.33	9.33	9.39	9.39	9.43	9.43	9.36	9.36	8.81	8.81	8.03	8.03	7.92	7.92	8.40	8.40	8.65	8.65	8.96	8.96	9.30	9.30	9.68	9.68	9.73	9.73	9.89	9.89	9.93	9.93	10.02	10.02	10.14	10.14	10.19	10.19	10.26	10.26	10.26	10.26	10.41	10.41	10.40	10.40	10.48	10.48	10.55	10.55	10.56	10.56	10.33	10.33	10.61	10.61	10.59	10.59	10.58	10.58	10.29	10.29	10.53	10.53	10.48	10.48	10.43	10.43	10.01	10.01	10.55	10.55	10.64	10.64	10.91	10.91	11.53	11.53	11.83	11.83	11.75	11.75	10.97	10.97	10.74	10.74	10.59	10.59	10.54	10.54	10.58	10.58	10.96	10.96	11.05	11.05	11.24	11.24	11.16	11.16	11.12	11.12	11.23	11.23	11.26	11.26	11.29	11.29	11.32	11.32	11.40	11.40	11.44	11.44	11.49	11.49	11.48	11.48	11.66	11.66	11.75	11.75	11.67	11.67	11.60	11.60	11.75	11.75	11.71	11.71	11.70	11.70	12.02	12.02	12.06	12.06
LANDHÆÐ	8.86	8.61	8.61	8.57	8.57	8.22	8.22	8.15	8.15	8.18	8.18	7.95	7.95	9.20	9.20	9.31	9.31	9.33	9.33	9.39	9.39	9.43	9.43	9.36	9.36	8.81	8.81	8.03	8.03	7.92	7.92	8.40	8.40	8.65	8.65	8.96	8.96	9.30	9.30	9.68	9.68	9.73	9.73	9.89	9.89	9.93	9.93	10.02	10.02	10.14	10.14	10.19	10.19	10.26	10.26	10.26	10.26	10.41	10.41	10.40	10.40	10.48	10.48	10.55	10.55	10.56	10.56	10.33	10.33	10.61	10.61	10.59	10.59	10.58	10.58	10.29	10.29	10.53	10.53	10.48	10.48	10.43	10.43	10.01	10.01	10.55	10.55	10.64	10.64	10.91	10.91	11.53	11.53	11.83	11.83	11.75	11.75	10.97	10.97	10.74	10.74	10.59	10.59	10.54	10.54	10.58	10.58	10.96	10.96	11.05	11.05	11.24	11.24	11.16	11.16	11.12	11.12	11.23	11.23	11.26	11.26	11.29	11.29	11.32	11.32	11.40	11.40	11.44	11.44	11.49	11.49	11.48	11.48	11.66	11.66	11.75	11.75	11.67	11.67	11.60	11.60	11.75	11.75	11.71	11.71	11.70	11.70	12.02	12.02	12.06	12.06
BEYGGJUBAND	R=60		R=										R=60										R=		R=60																																																																																																																														
PIVERHALLI AKBRAUTAR	2.0%																																																																																																																																																						
HKANTUR V.KANTUR	2.0%																																																																																																																																																						




Skýringar: 	- Landmælingar: Loftmyndir (Lidar) EFLA - Hnitkerfi: ISN93 Háðarkerfi: H2004 - Loftmynddata: Loftmyndir ehf	ÚTS. DAGS: _____ ÚTGÁFUFRÉLL: _____ HANNAÐ TERN: YFIR: _____		VERNUNUMÉR: 108952 VERNUNUMÉR: _____	HANNAÐ: ATS 07.04.2025 TEKNAÐ: ATS 07.04.2025 YFIRFARIR: HS 08.04.2025 MÆLT: _____ SAMB: GK 10.04.2025	Akrafjallsvegur 51/01-02 LANGSNÍÐ OG GRUNNMYND Lína 70000 Stöð 740-1116	TEKNIKA NÚMÉR: D103 ÚTGÁFA: _____
		DAGS: 10.04.2025 MÆLKVAFI: 1:500 BLADSTÆR: A1		Langsníð og grunnmynd Lína 70000 Stöð 740-1116	ÚTGÁFA: _____		

C:\Users\g\Documents\EFLA\Uppdrög\Akrafjallsvegur 51\Verunum\Langsníð\Langsníð_LAY_01.dwg



ÚTGAFA	DAGS	ÚTGÁFUFRÉLL	HANNAÐ	TEKNI	YFIR

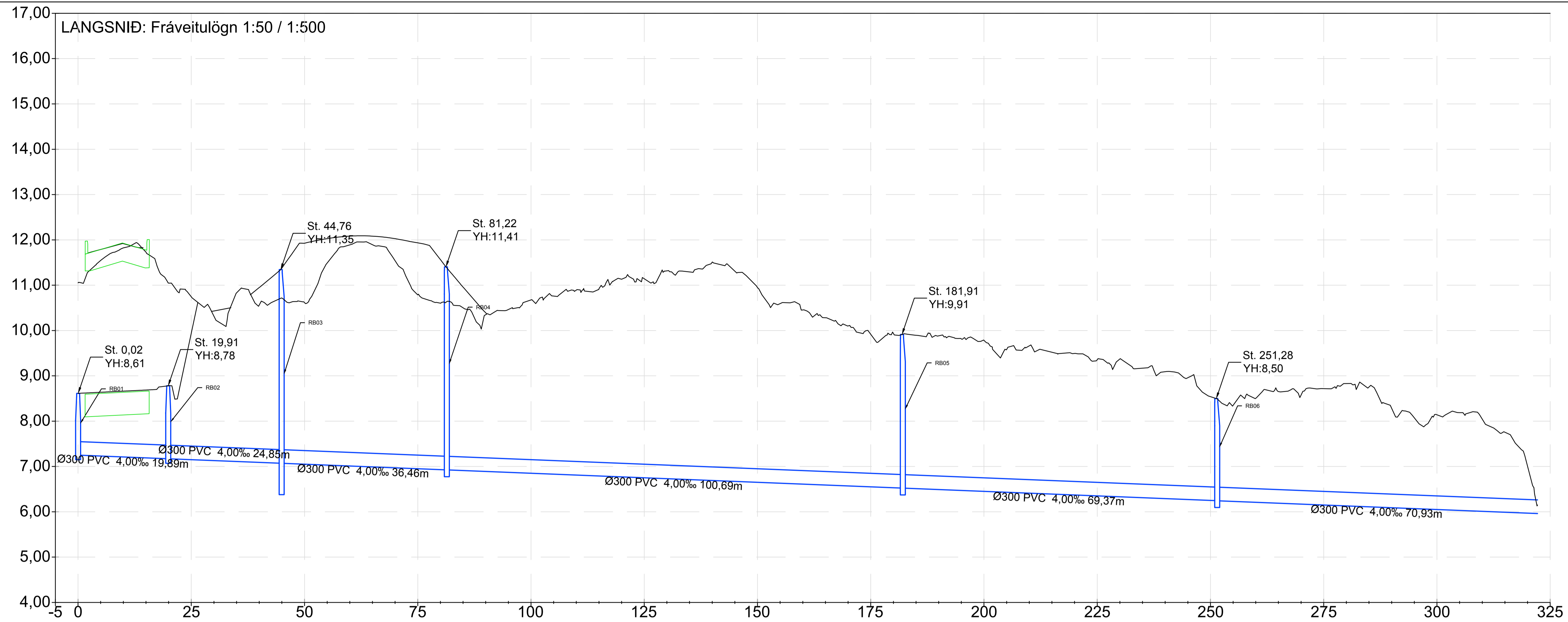


VERKNUMÉR	108952	HANNAÐ:	ATS	07.04.2025
VERKNUMÉR		TEKNAÐ:	ATS	07.04.2025
		YFIRFARIÐ:	HS	08.04.2025
		MÆLT:		
		SAMÞ:	GK	10.04.2025
DAGS:	10.04.2025	MÆLIKVARÐI:	1:50	BLAÐSTÆRIÐ:
				A1

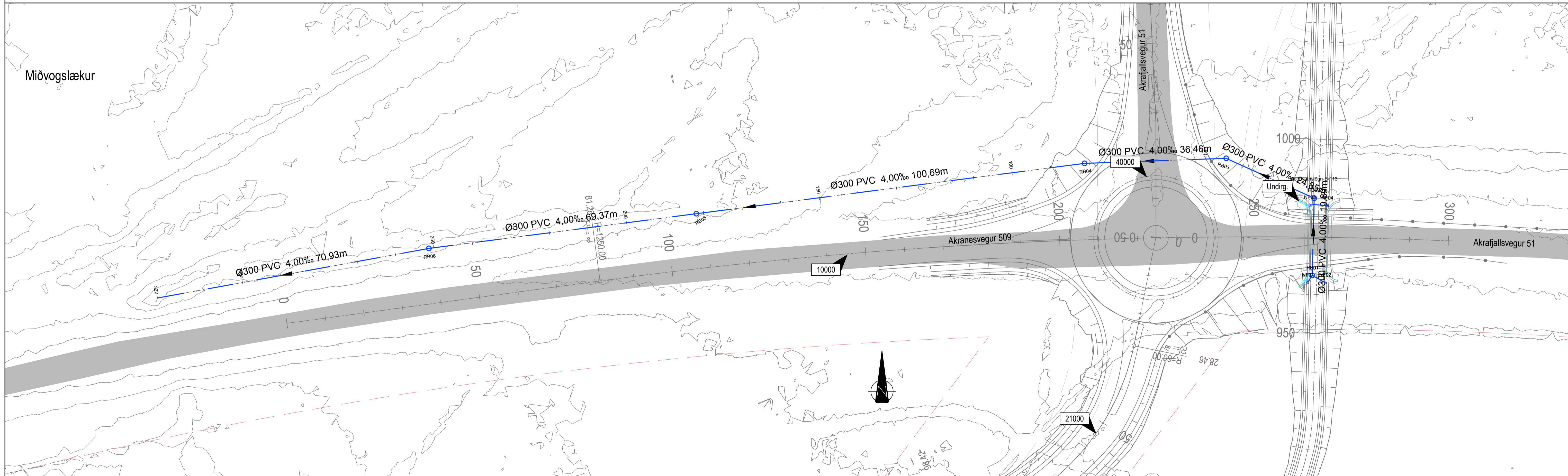
Akrafjallsvegur 51/01-02	TEKNIKA NÚMÉR	F101
Kennisnið	ÚTGÁFA	

C:\Users\stn\Documents\EFLA\EDU\Hringtorg a Akrafjallsveg Project Files\A_Vinnuskipti\EFLA12_Layout\LA_V_1.dwg

LANGSNIÐ: Fráveitulögn 1:50 / 1:500



BOTNKÓTI OFANVATN	Ø300PVC 4,00‰ L=19,89m	7,17	Ø300PVC 4,00‰ L=24,85m	7,07	Ø300PVC 4,00‰ L=36,46m	6,93	Ø300PVC 4,00‰ L=100,69m	6,92	Ø300PVC 4,00‰ L=69,37m	6,24	Ø300PVC 4,00‰ L=70,93m	6,96
----------------------	------------------------	------	------------------------	------	------------------------	------	-------------------------	------	------------------------	------	------------------------	------



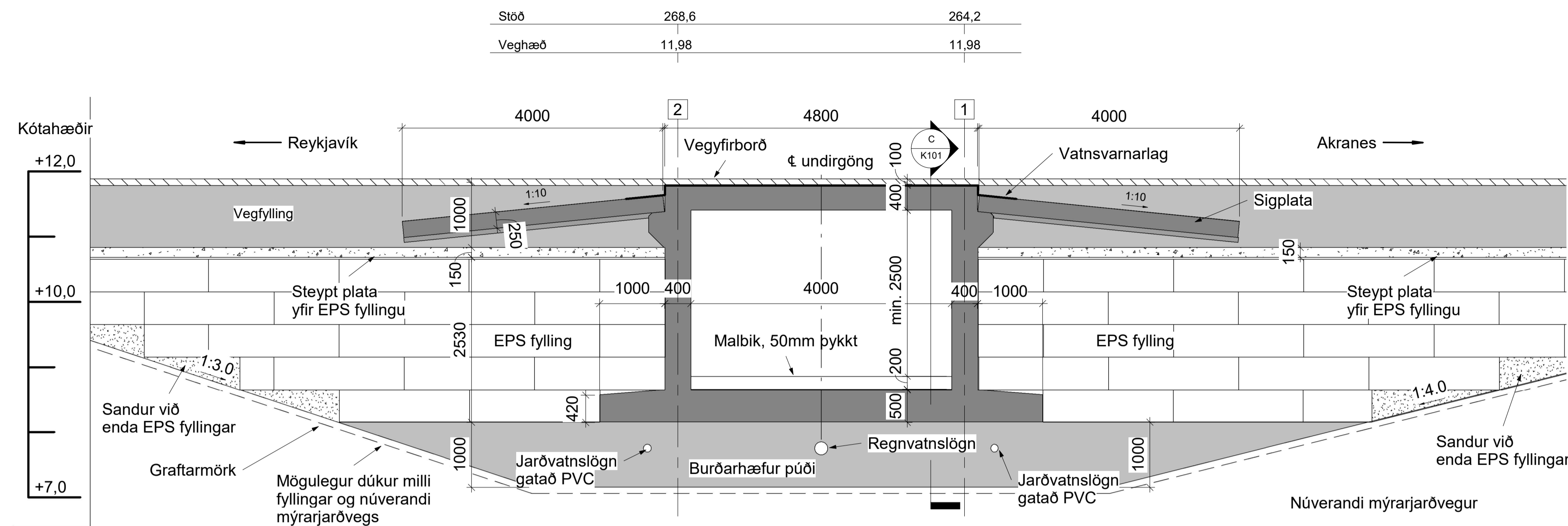
Skýringar:

	Ný akbrautarbrún		Lóðarmörk
	Vegrið		Núv. vegir
	Kantsteinn		

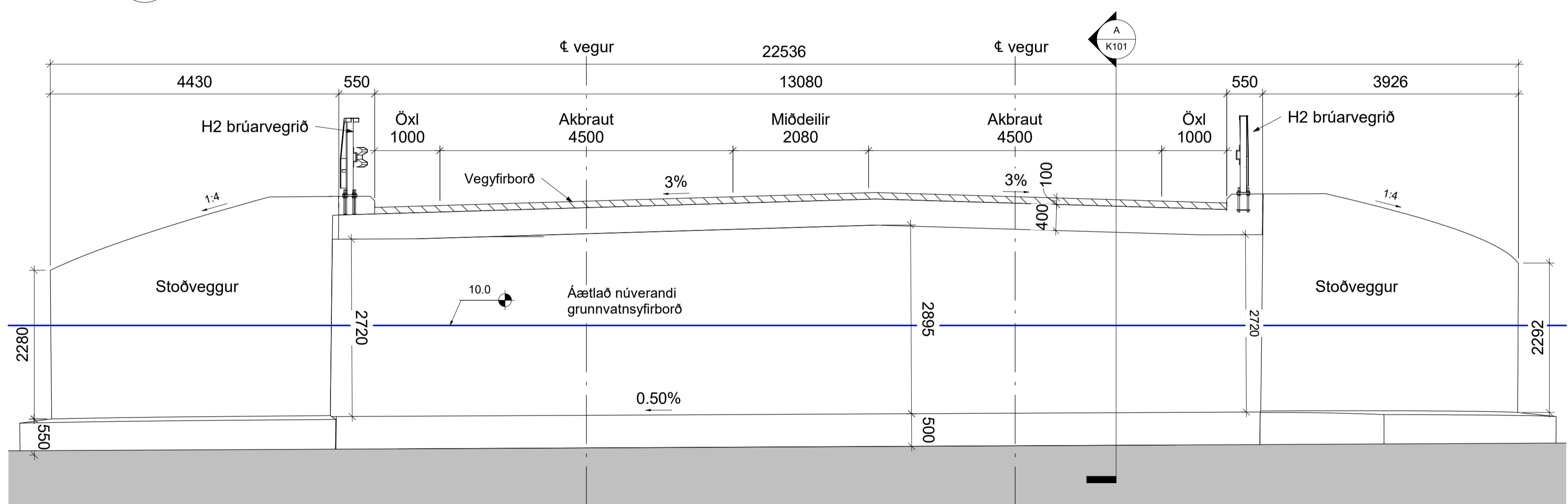
- Landmælingar : Loftmyndir (Lidar) EFLA	ÚTG. DAGS	ÚTGÁFUÐERILL	HANNAÐ TEKN. YFIRF.
- Hnitakerfi : ISN93 Hæðarkerfi: H2004			
- Loftmyndataka: Loftmyndir ehf			

 	VERKNUMÉR 108952	HANNAÐ: SSS 07.04.2025 TEKNAÐ: SSS 07.04.2025 YFIRFARIÐ: ATS 08.04.2025 MÆLT: 10.04.2025 SAMB: GK	Akrafjallsvegur 51/01-02	TEKNISKA NÚMÉR G101
	DAGS: 10.04.2025	MÆLKVAFRÍ 1:500	BLAÐSTÆRÐ A1	Regnvatnslagnir

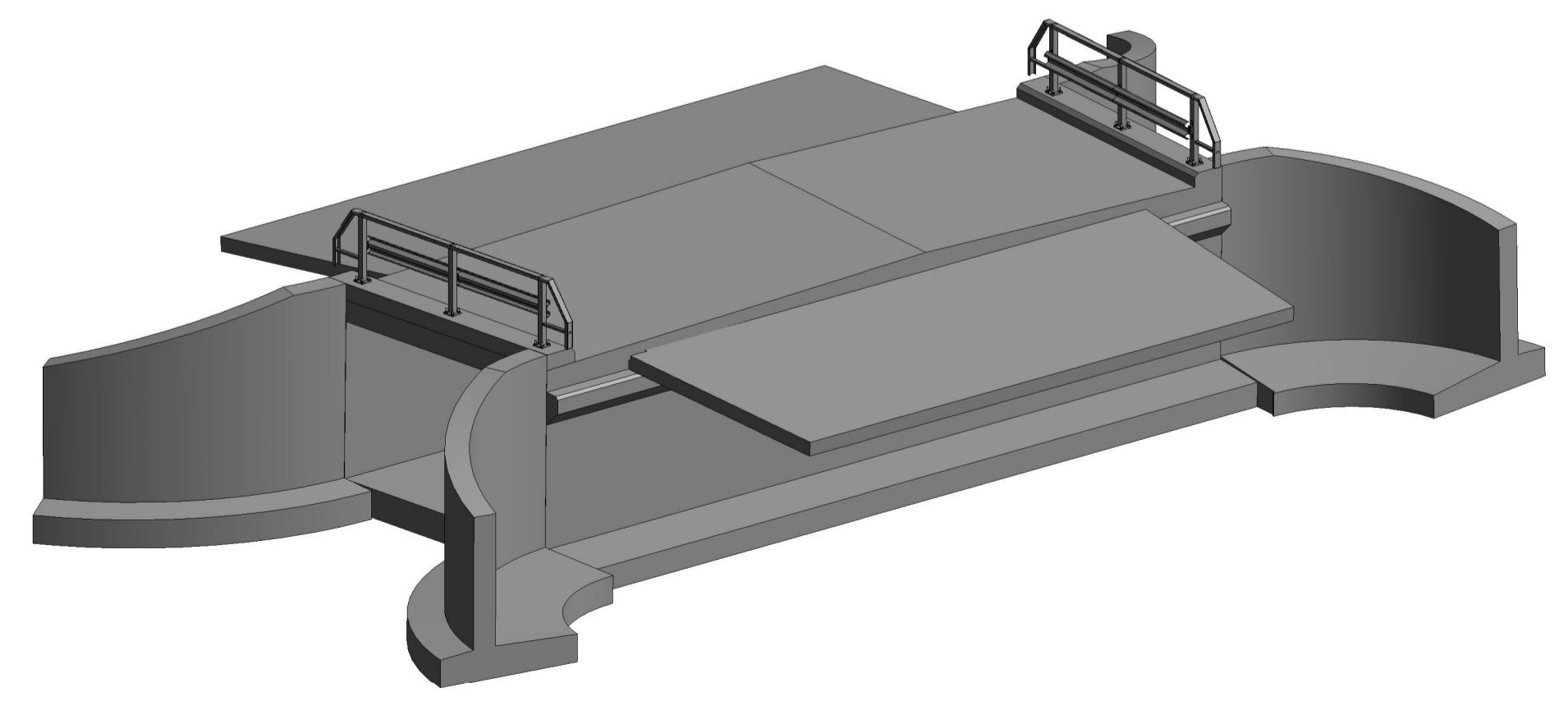
C:\Users\jard\Documents\EFLA\EDU\Hringvegur & Akrafjallsvegur\Project Files\Akr\munnuggefla12_LayouitLAY_0.rvt



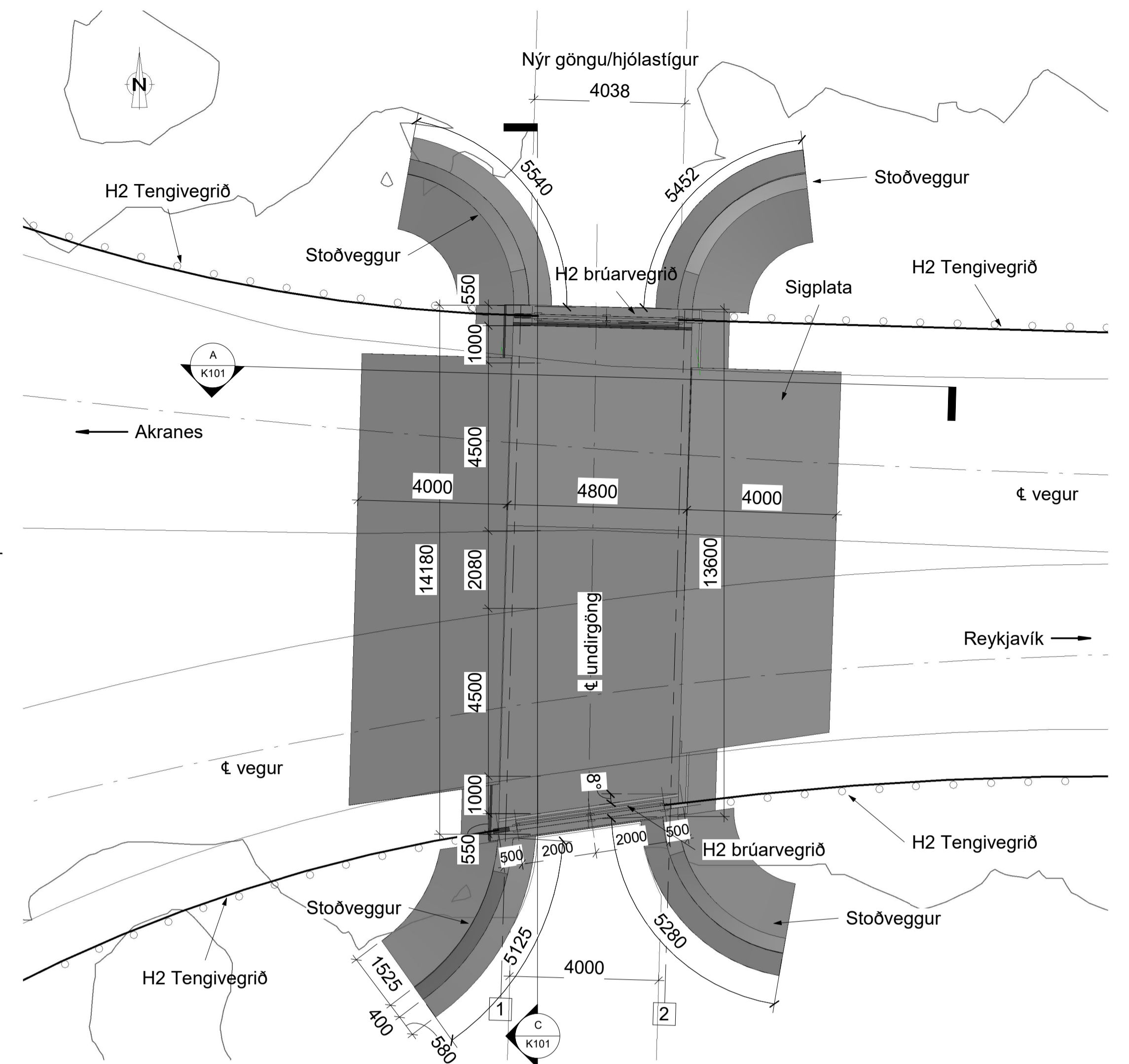
A Þversnið - Steinsteipt undirgöng
1 : 50



C Langsnið - Undirgöng
1 : 50



D 3D Steinsteipt undirgöng



B Grunnmynd - Undirgöng
1 : 100

SKÝRINGAR

ALMENNT:

Undirgöngin eru úr slakbentri steinsteypu og eru 4,0 m milli hlíðarvegja. Lengd ganganna er 13,7 m.

HÖNNUNAR- OG ÁLAGSFORSENDUR:

Reglur Vegagerðarinnar um hönnun brúa (2018) ásamt gildandi Eurocode stöðlum. Álag og álagssléttur eru skv. ÍST EN 1991-2 og EN 1990:2002.

Vegur á undirgöngum: Stofnvegur 51
Tegund vegar inni: 4,0m breiður göngu og hjólastígur
ÁDU 2023: 4100 bílar á sólarhring
Skiltaður hámarks hraði: 70 km/klst

EFNISGÆÐI:

Steypa er skv. ÍST EN 206-1:
Prýstiflokkur C35/45
Járnþending: B500NC skv. ÍST NS 3576-3

GRUNDUN:

Undirstöður grundaðar á fyllingu á mýrarjarðvegi.

SLITLAG:

Tvö malbikslög, samtals 100 mm á þykkt. Hönnunarálag 3,5 kN/m².

VEGRID:

Vegrið á undirgöngum er í styrkleikaflokki H2.
Vegrið við brúarenda er yfirgangsvagrið frá W2-3 til W5.

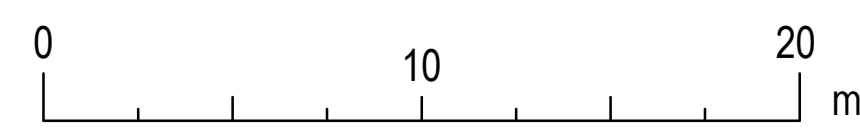
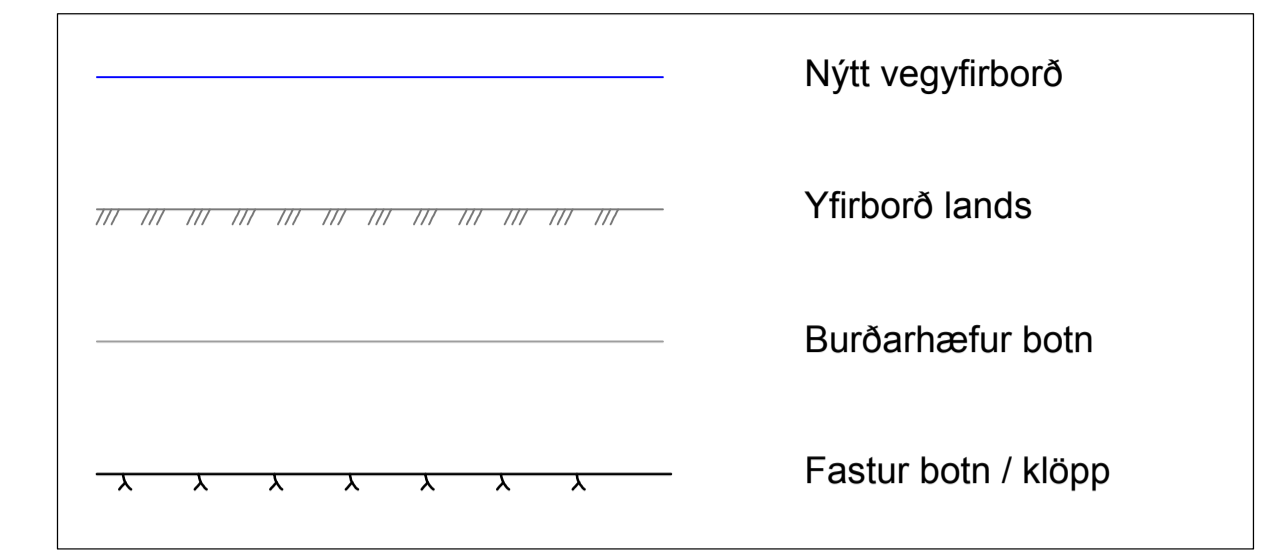
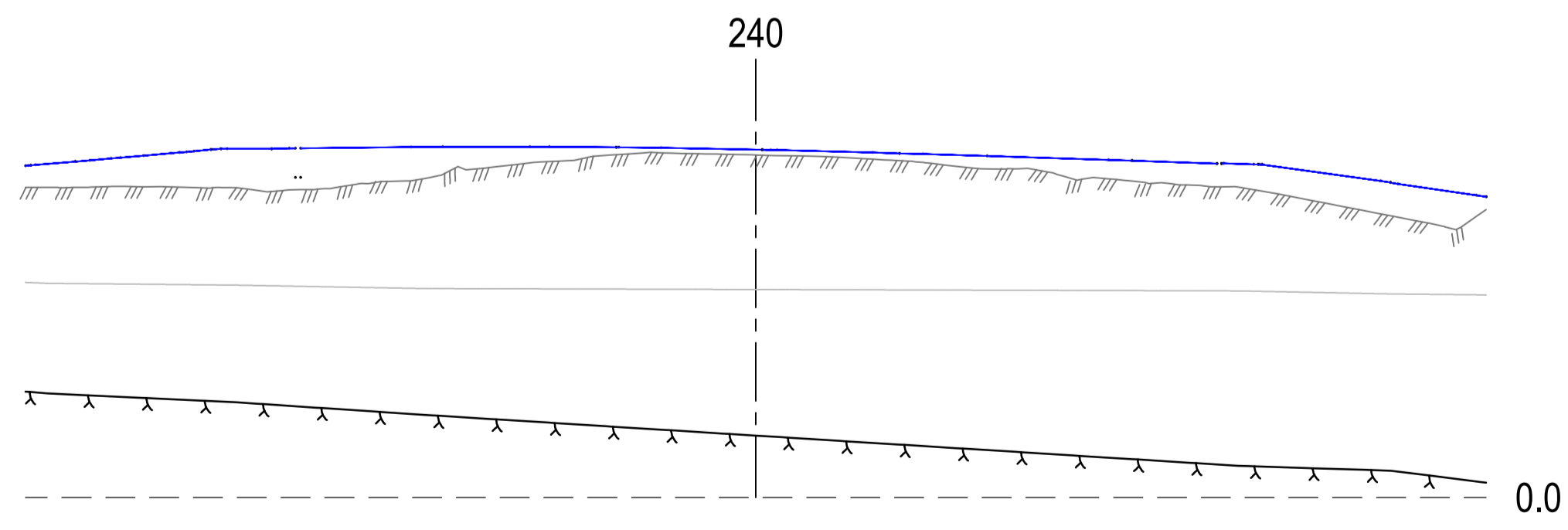
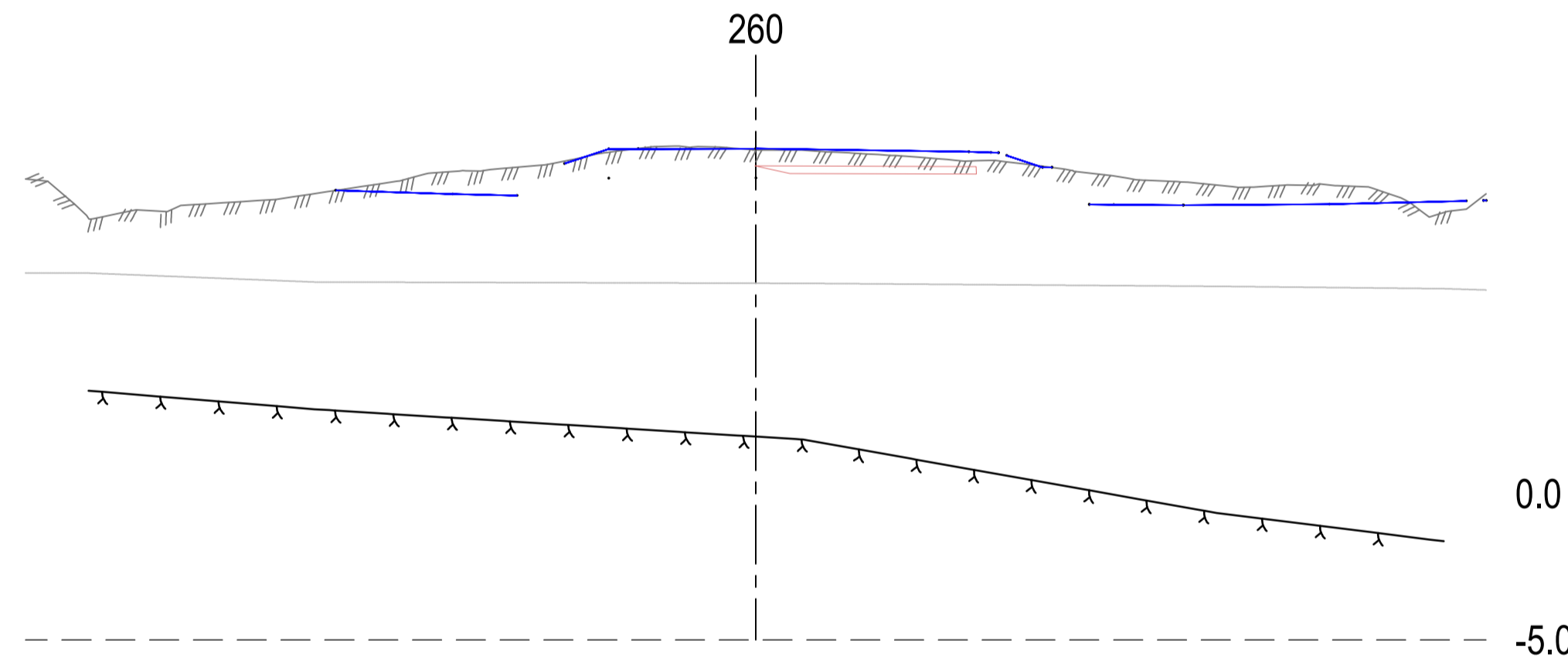
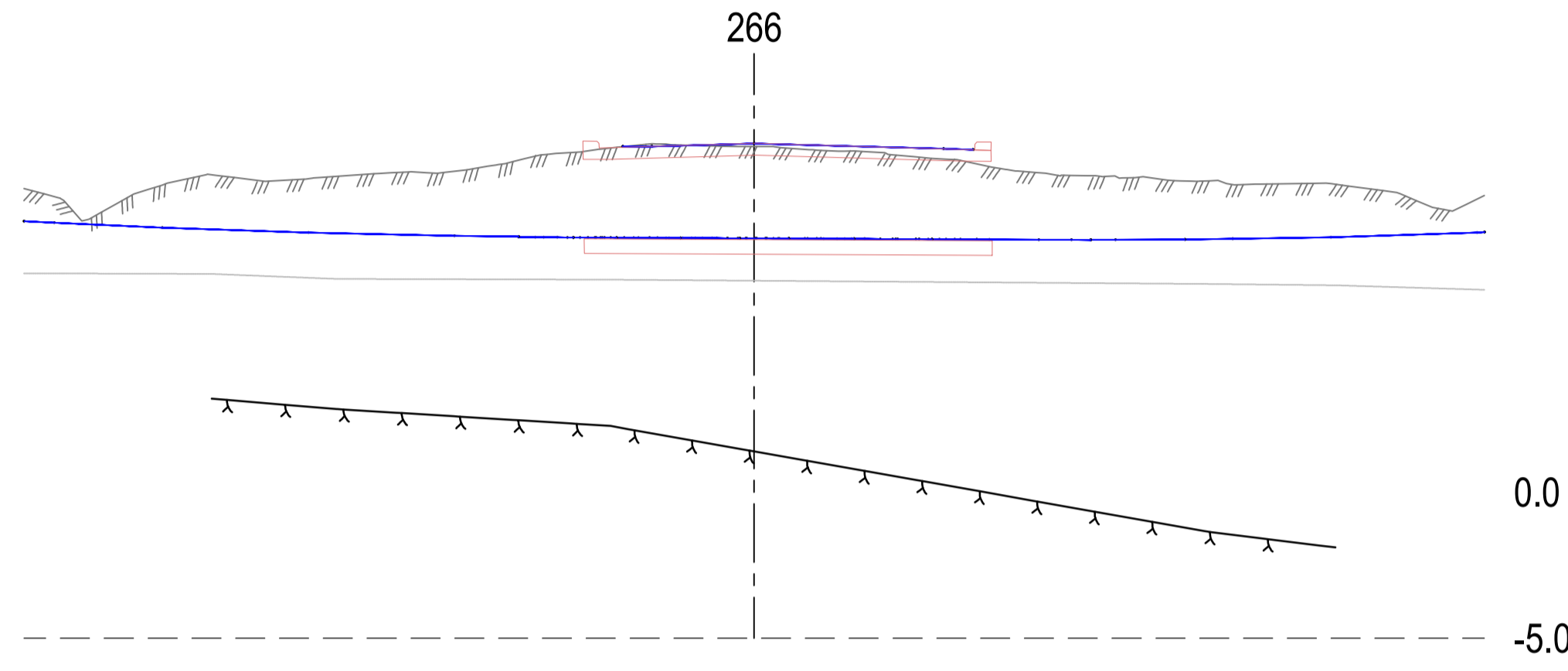
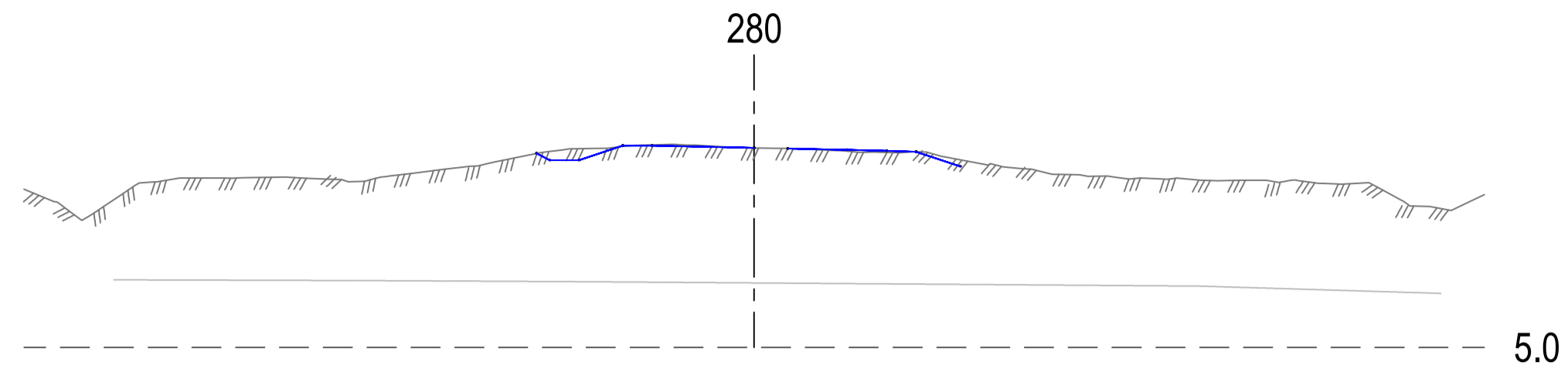
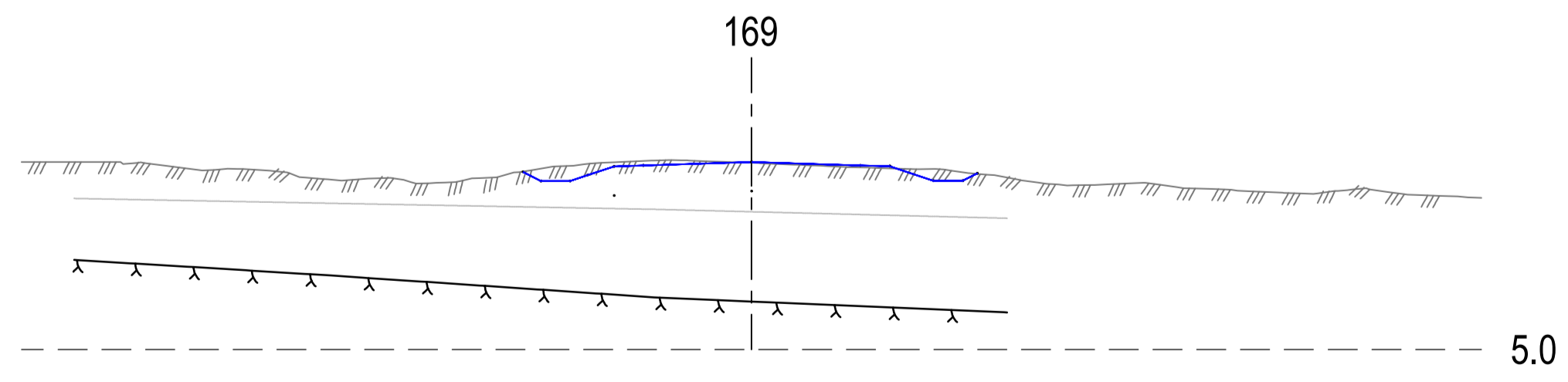
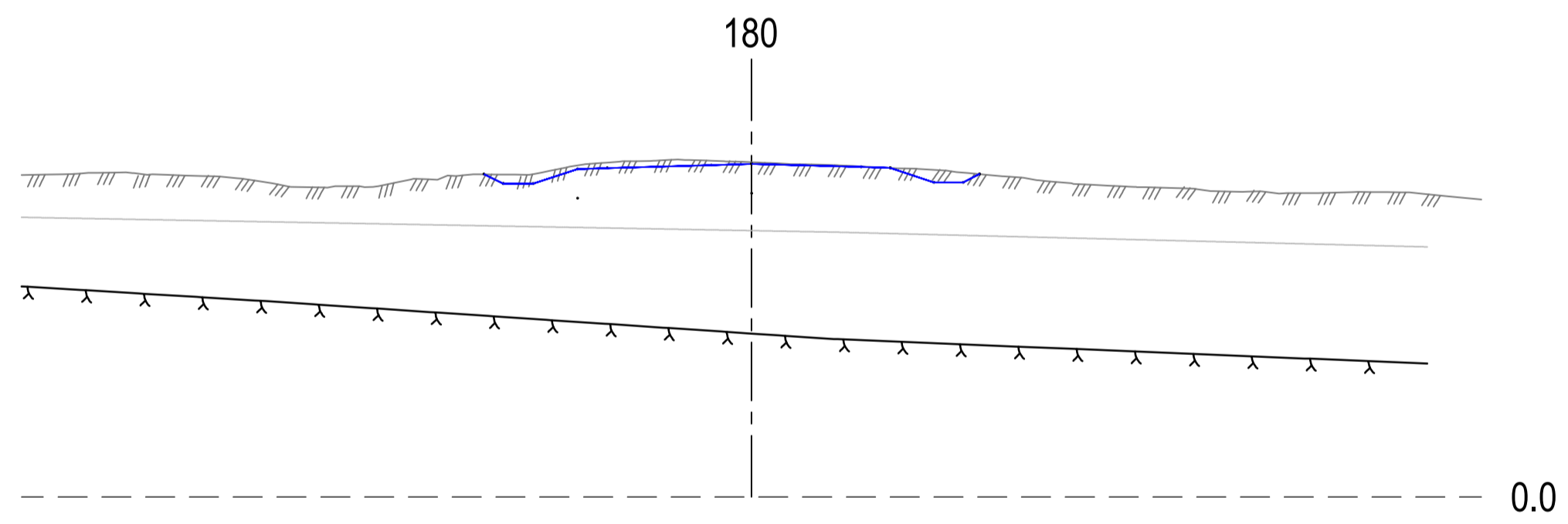
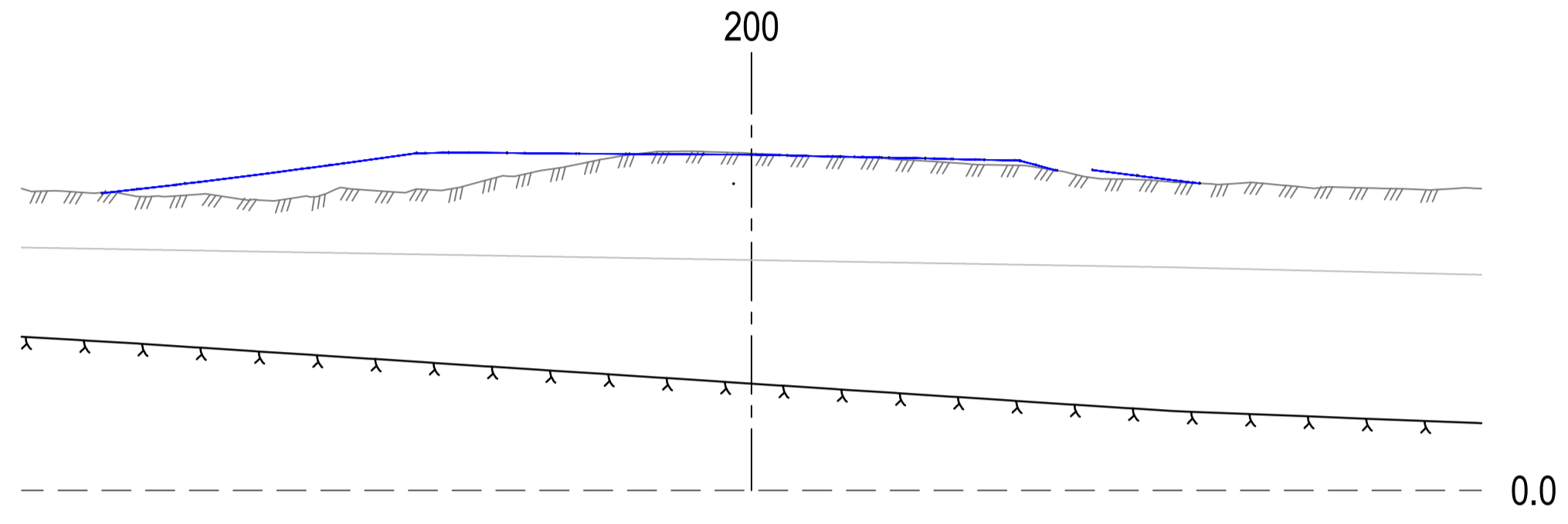
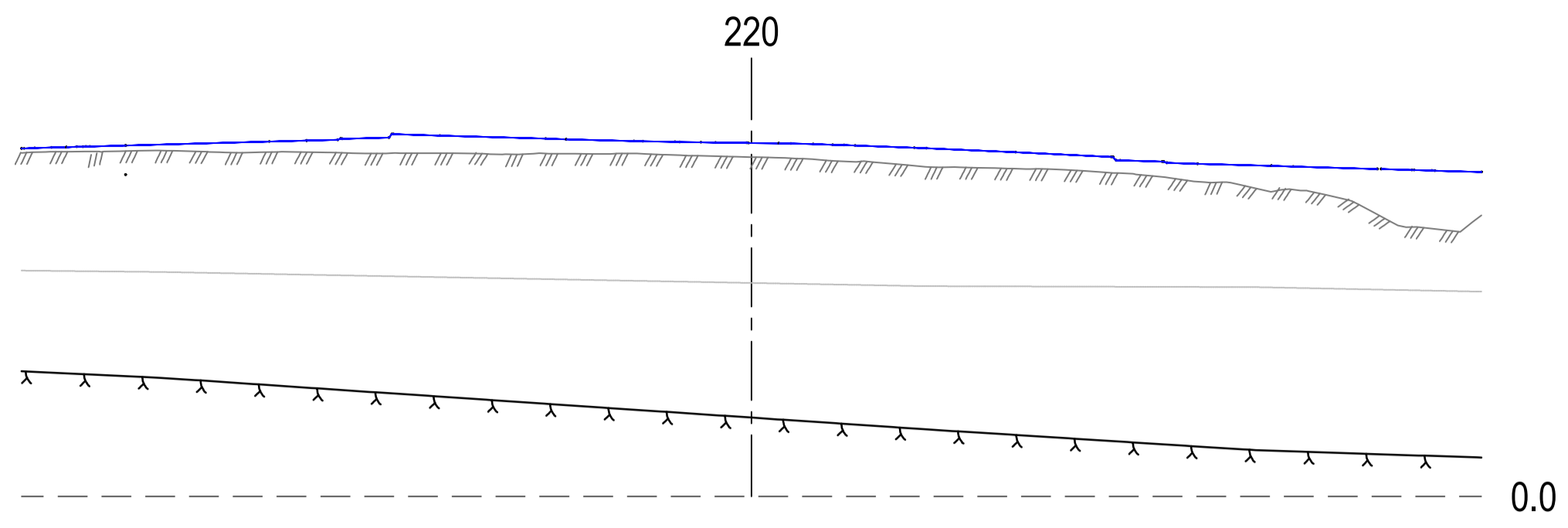
STEYPUMÓT:

Í mót á sýnilega fleti stöpla skal nota 70-150 mm lóðrétt timburborð, þó öll jafnbreið. Óhefluð hlið mótanna skal snúa að steypu. Mót yfirbyggingar mega vera úr allt að 500 mm breiðum mótaborðum. Í mót kantbitahlíða skal nota 70-100 mm þykktarhefluð mótaborð, liggjandi. Óhefluð hliðmótanna skal snúa að steypu.


Hnit eru í ISN93

Öll ónefnd mál eru í mm og hæðarkótar í m

DAGSETNING		NAFN		Akrafjallsvegur		Brúarnr.
Hannað	01.04.25	ÓDF		Yfirlitsteikning		Brúarteikn. nr.
Teiknað		ÓDF		Undirgöng fyrir göngu og hjólastíg		Vegnr.
Yfirlitað	10.04.25					51
Samþykki	10.04.25					Teikning nr.
Teiknskrá			Dagsetning	Mælikvarði (A1)	Verknr.	Útgáfa
Útg. breyting	dags. nafn yfirl.		10.04.25	Sjá teikn.	108952	0



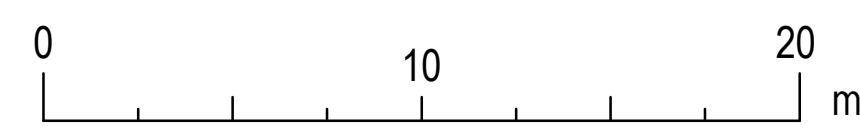
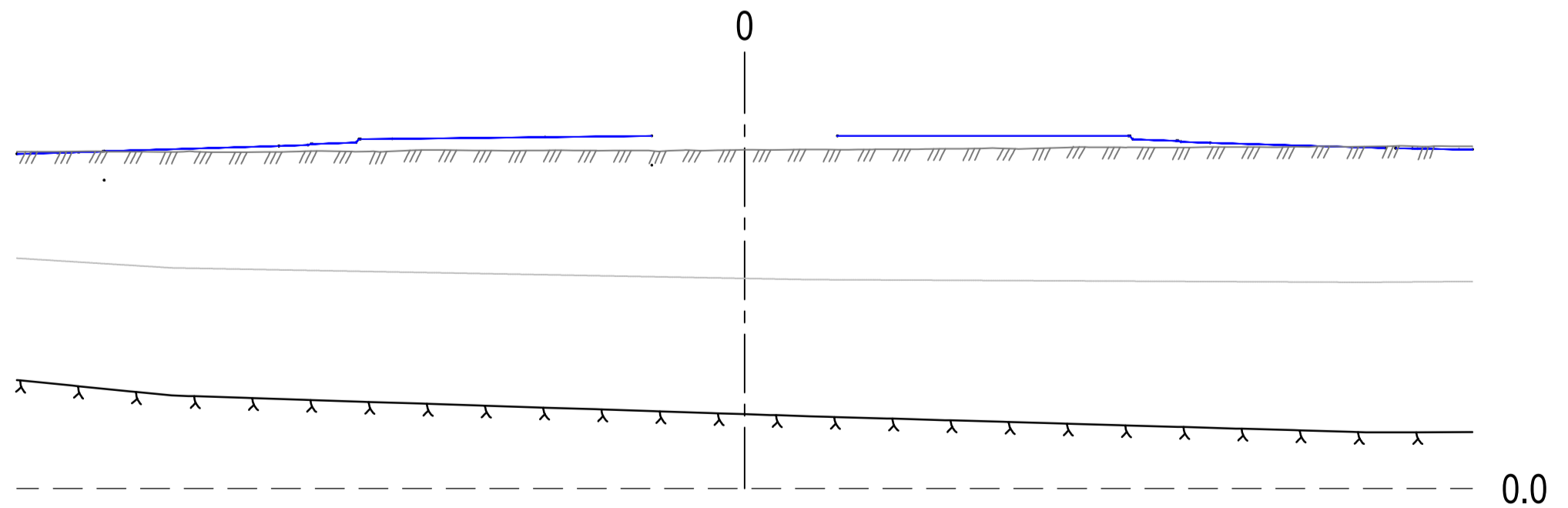
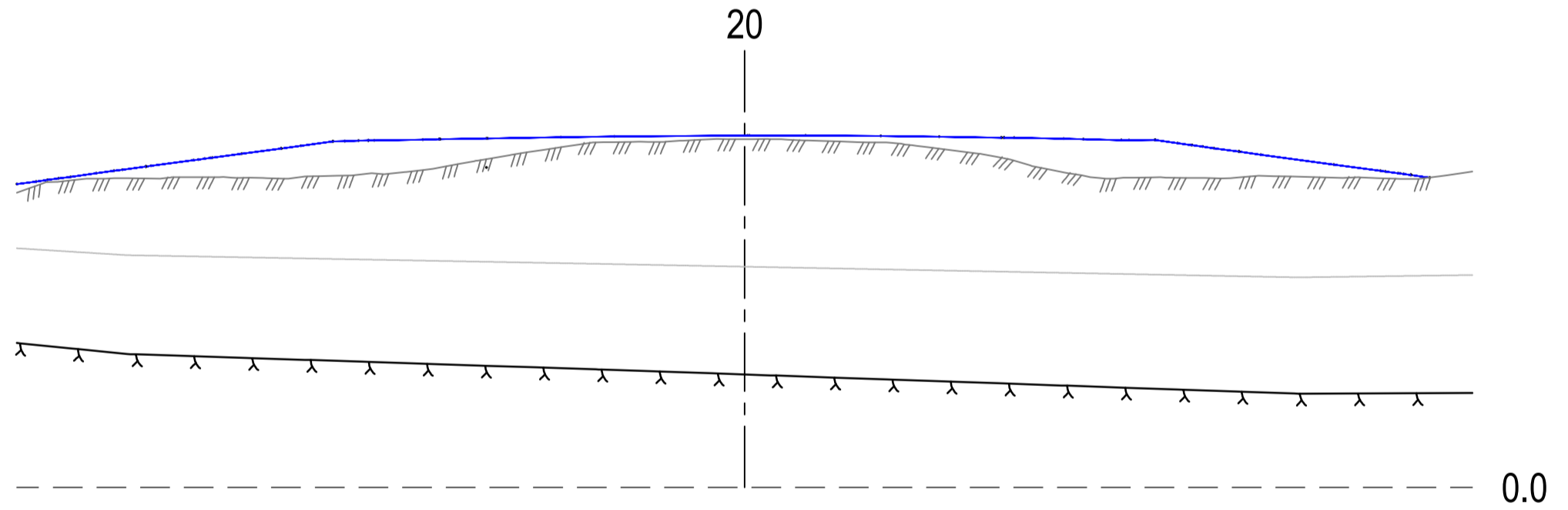
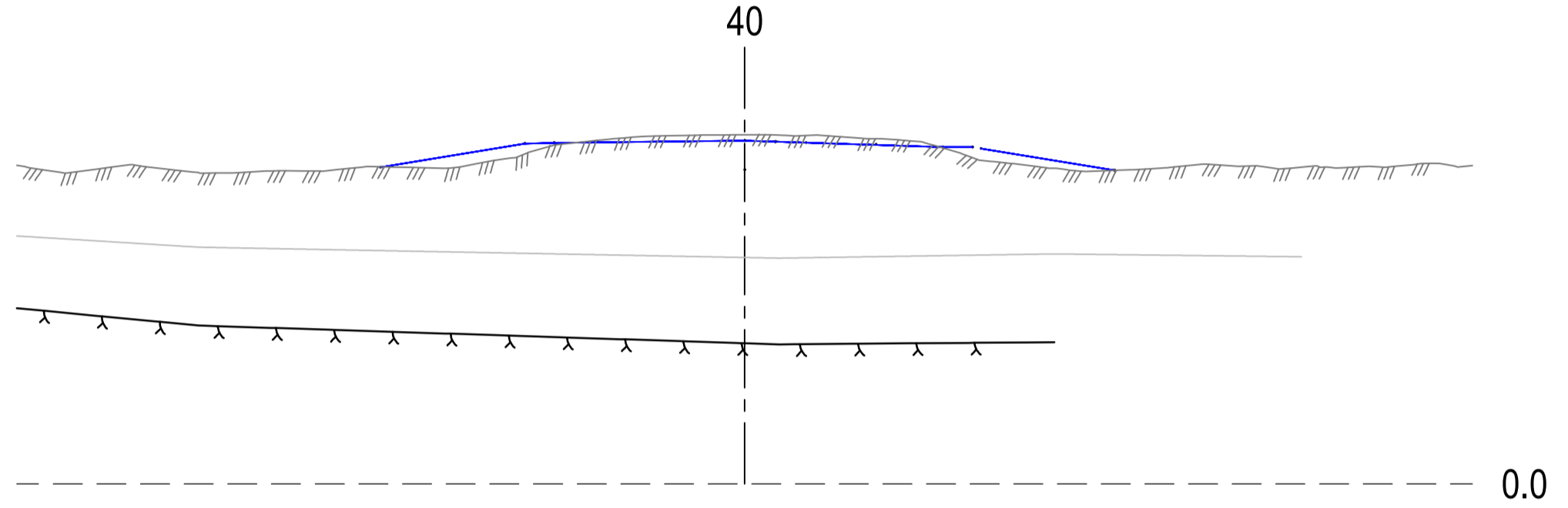
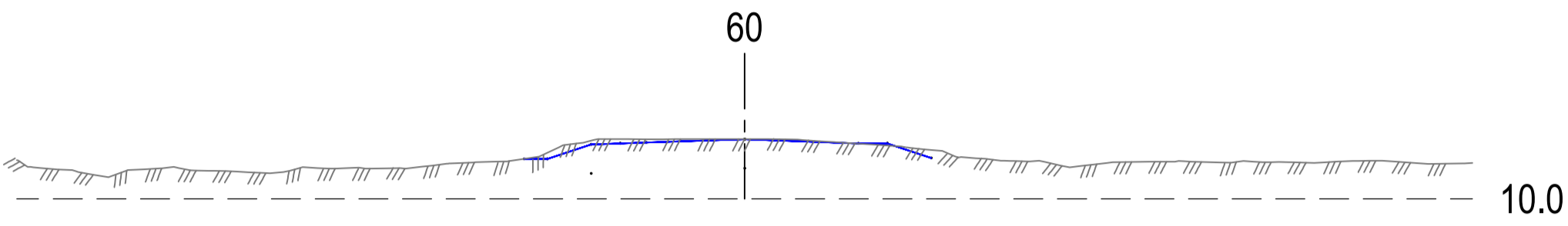
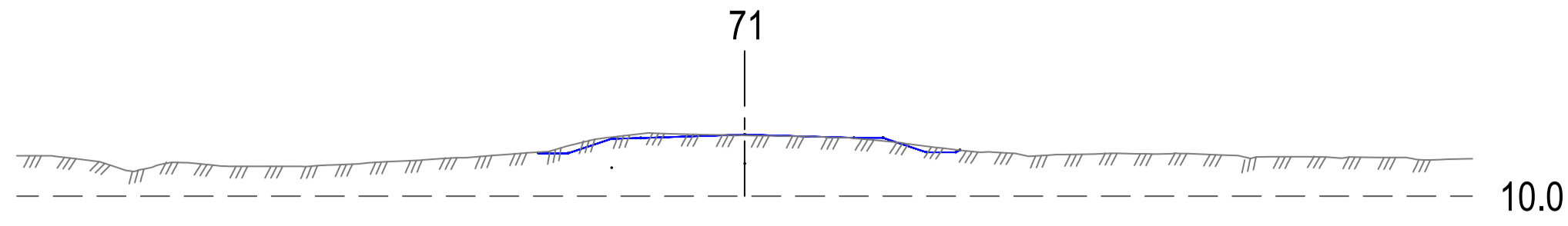
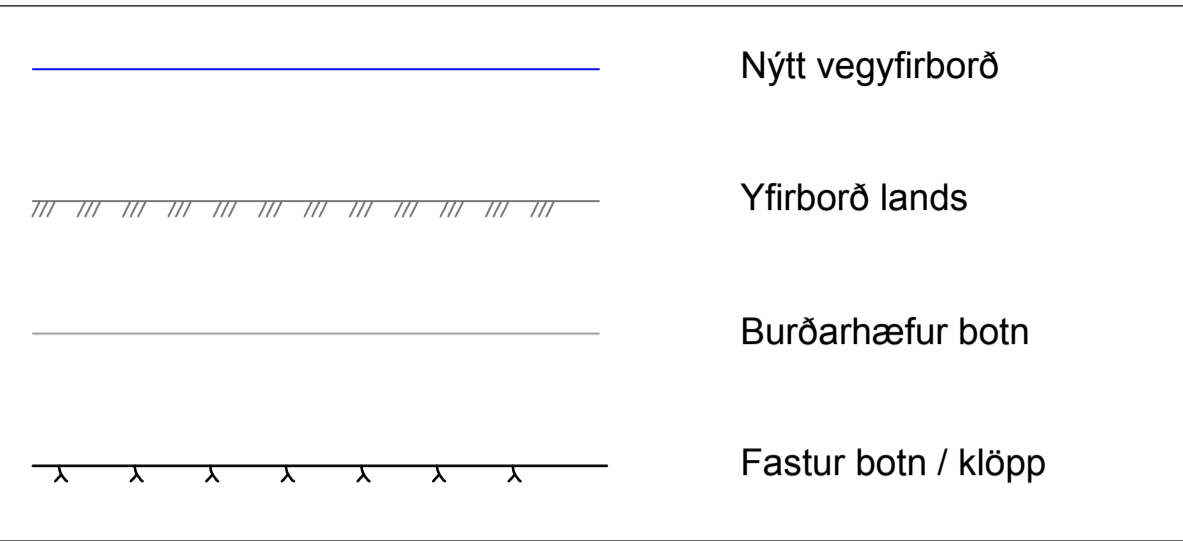
ÚTG. DAGS.	ÚTGÁFUÐERILL	HANNAÐ	TEKNI.	YFIRF.




VERKNUMER	108952	HANNAÐ:	ATS	07.04.2025
VERKNUMER		TEKNIÐ:	ATS	07.04.2025
DAGS.	10.04.2025	YFIRFARIR:	HS	08.04.2025
MÆLIKVAFRI	1:200	MÆLT:	GK	10.04.2025
BLAÐSTÆRÐ	A1	SAMB.		

Akrafjallsvegur 51/01-02	TEKNIKA NÚMÉR
Þversnið Lína 10000	U101
	ÚTGÁFA

C:\Users\stef\Documents\EFLA\EDU\Hringvegur á Akrafjallsvegi\Project Files\A_Vinnuskipti\EFLA12_LayouitLAY_Úrving



ÚTG. DAGS.	ÚTGÁFUFRÉLL	HANNAÐ	TEKNI.	YFIRF.

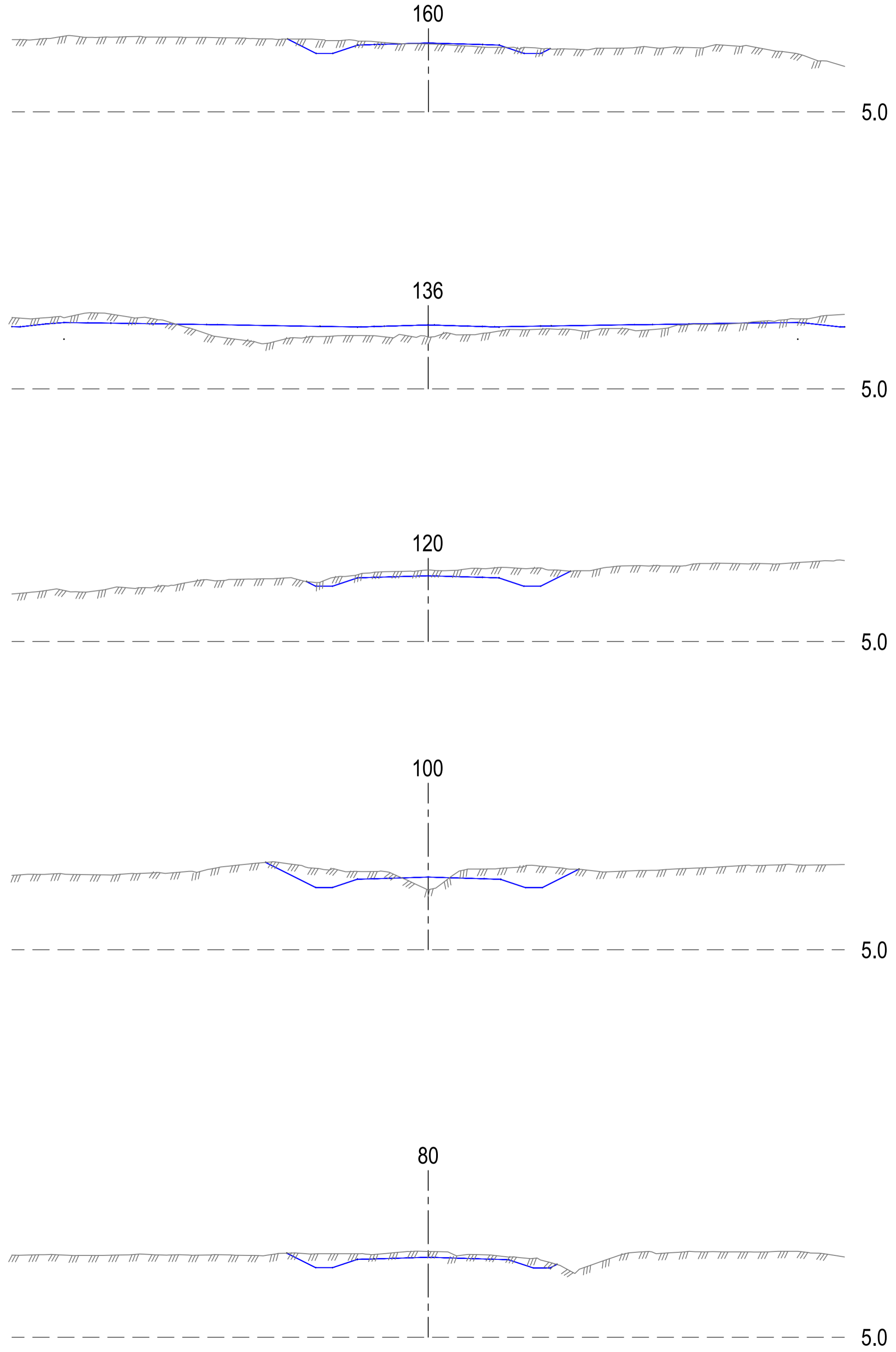
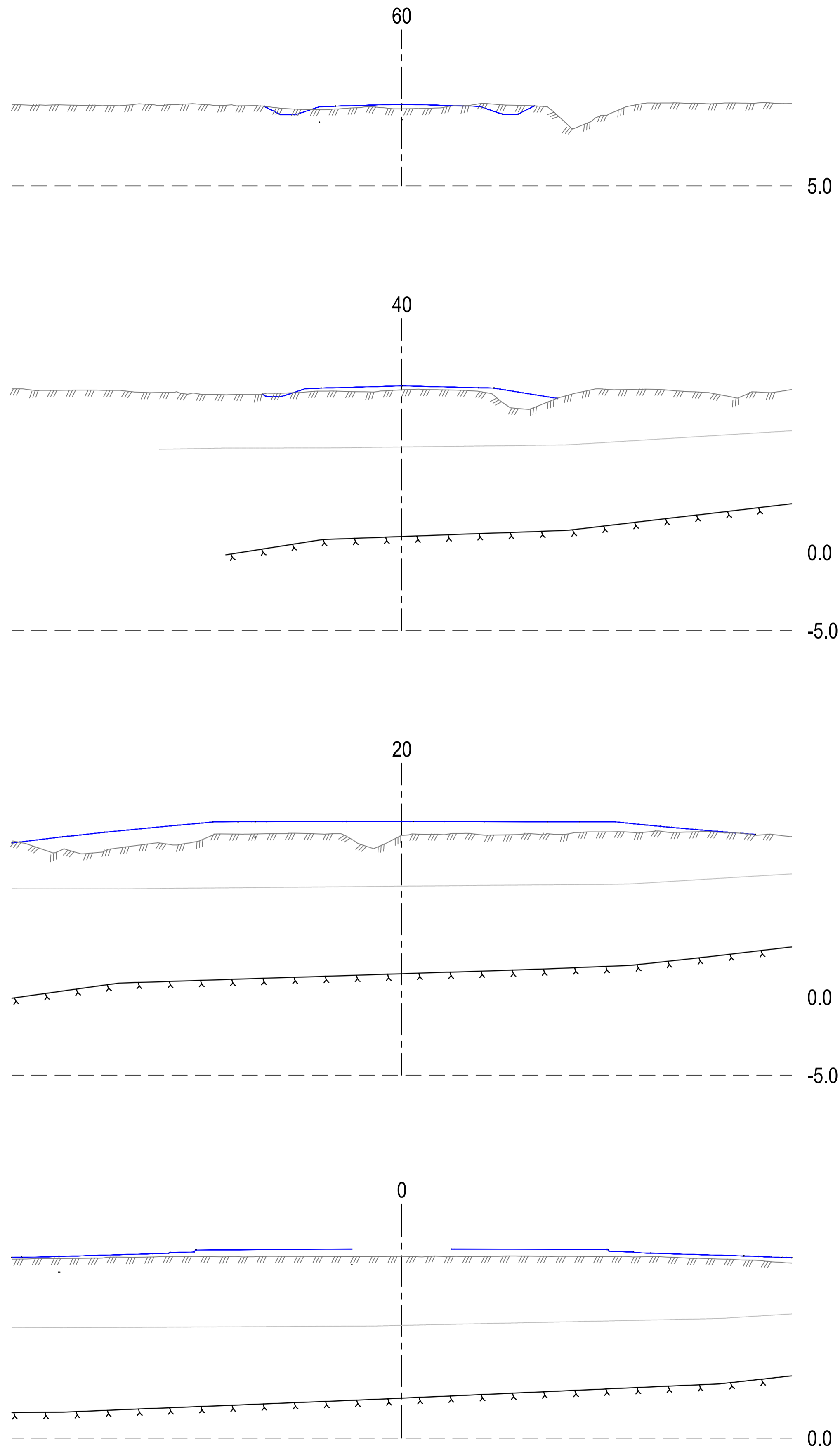


VERKNUMER	108952	HANNAÐ:	ATS	07.04.2025
VERKNUMER		TEKNIÐ:	ATS	07.04.2025
		YFIRFARI:	HS	08.04.2025
		MÆLT:		
		SAMB:	GK	10.04.2025
DAGS.	10.04.2025	MÆLIKVARI	1:200	BLAÐSTÆRÐ
				A1

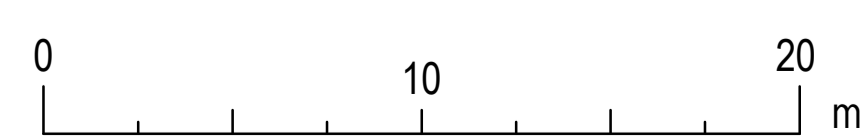
Akrafjallsvegur 51/01-02		TEKNIKA NÚMÉR	U102
Þversnið		ÚTGÁFA	
Lína 20000			

C:\Users\stef\Documents\EFLA\EDU\Hringvegur á Akrafjallsvegi\Project Files\A_Vinnuskipti\EFLA12_Layout\LAY_10.dwg


C:\Users\stid\Documents\EFLA\EDU\Hringvegur á Akrafjallsvegi Project Files\A_Vinnuskipti\EFLA12_Layout\LAY_01.dwg



	Nýtt vegfirborð
	Yfirborð lands
	Burðarhæfur botn
	Fastur botn / Klöpp



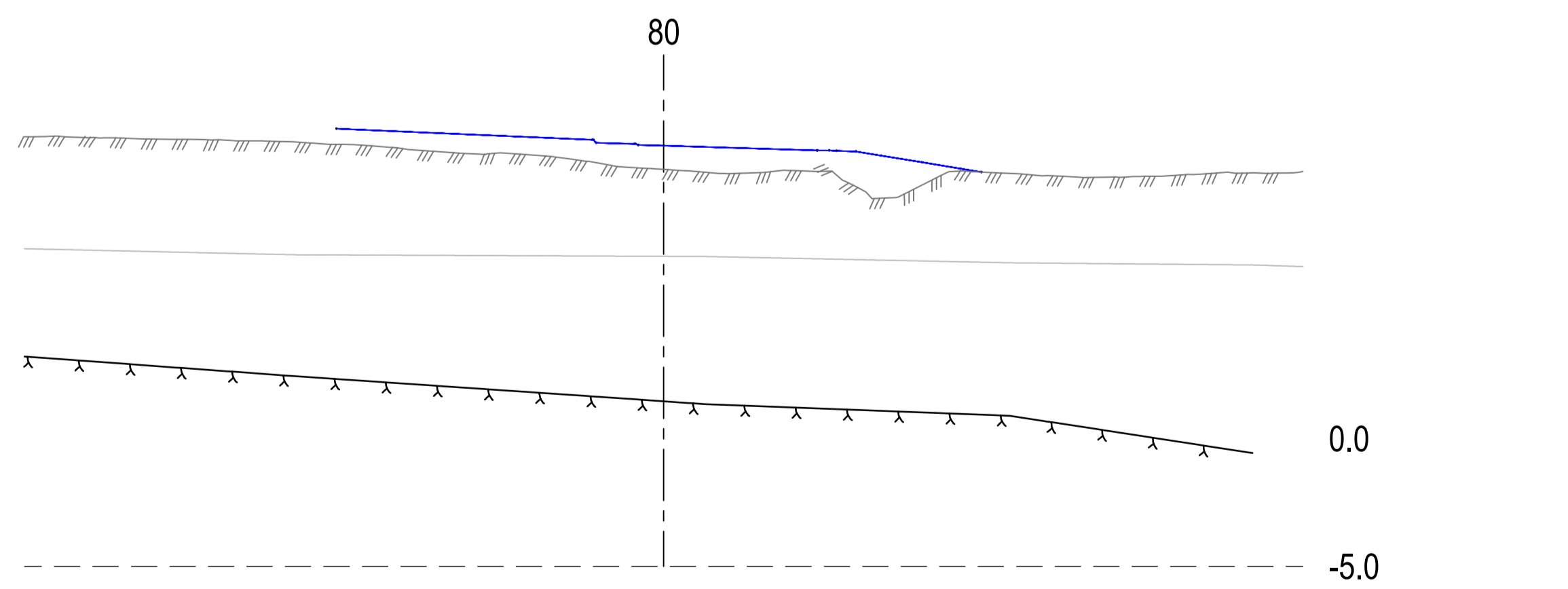
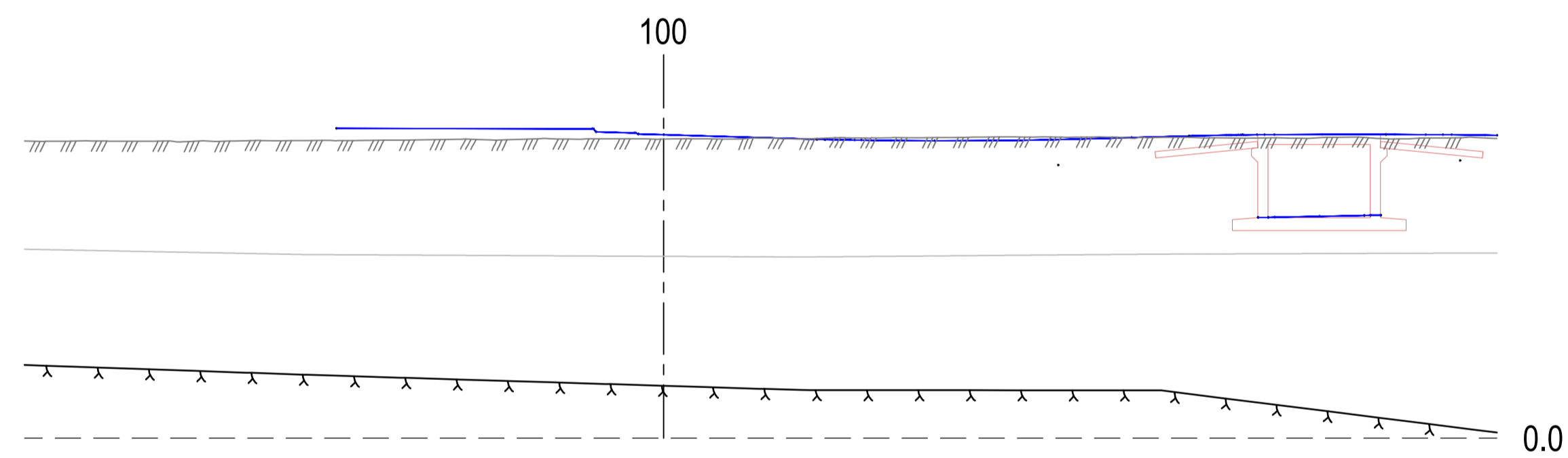
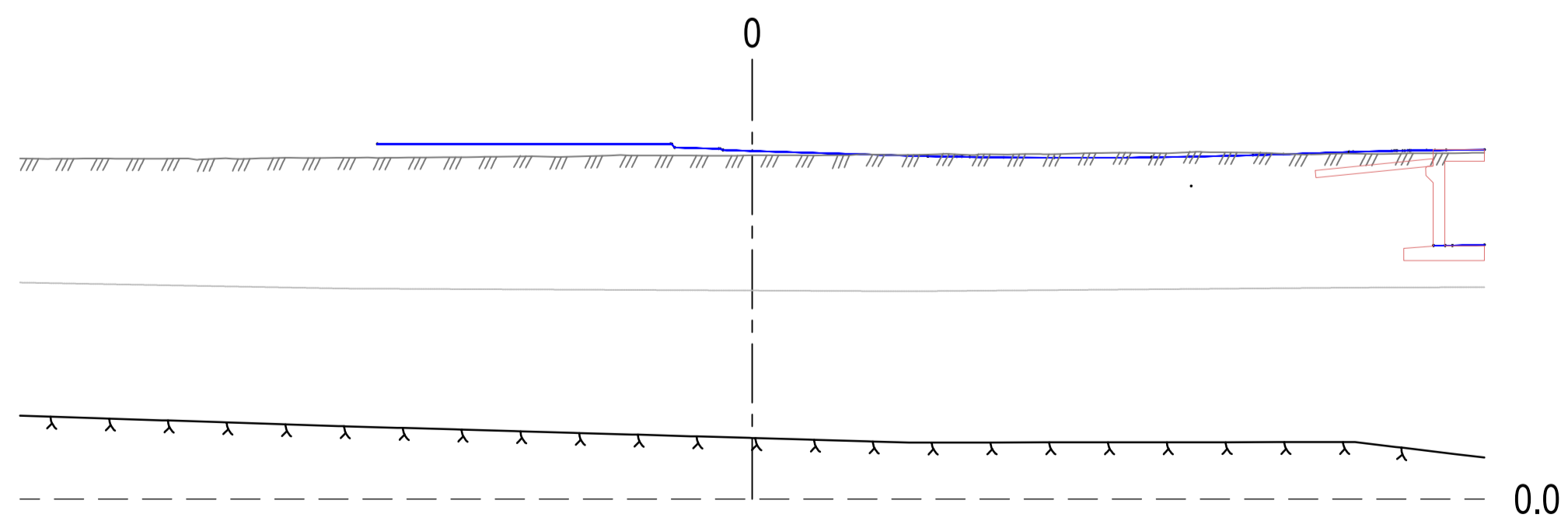
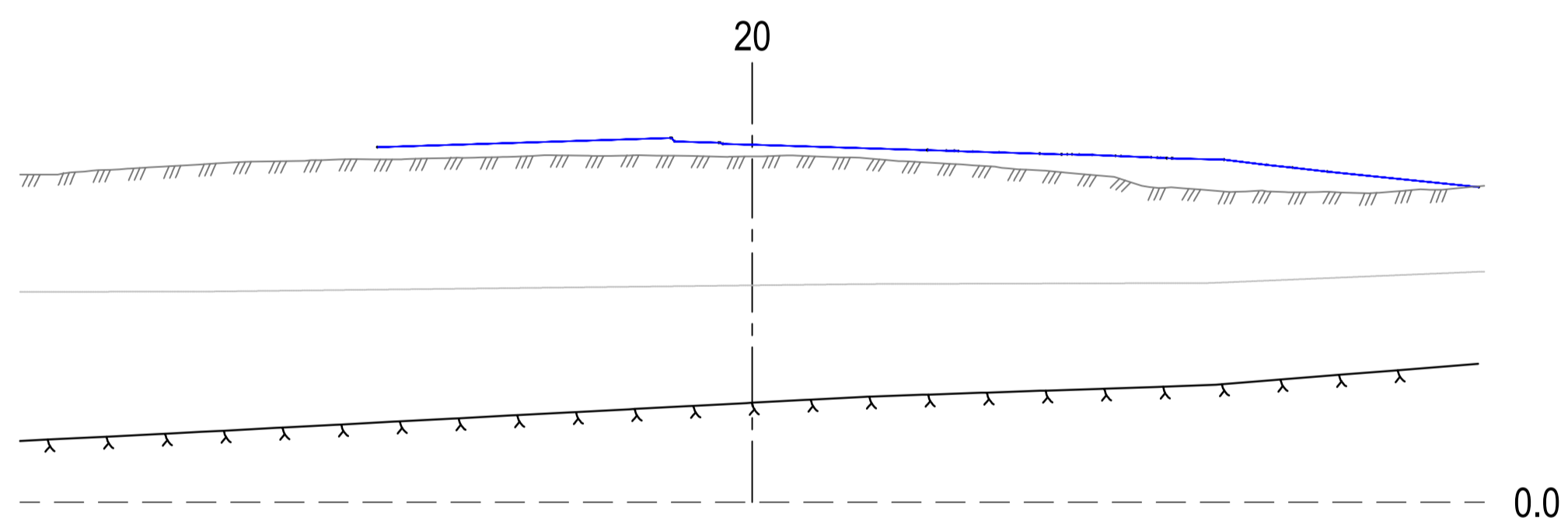
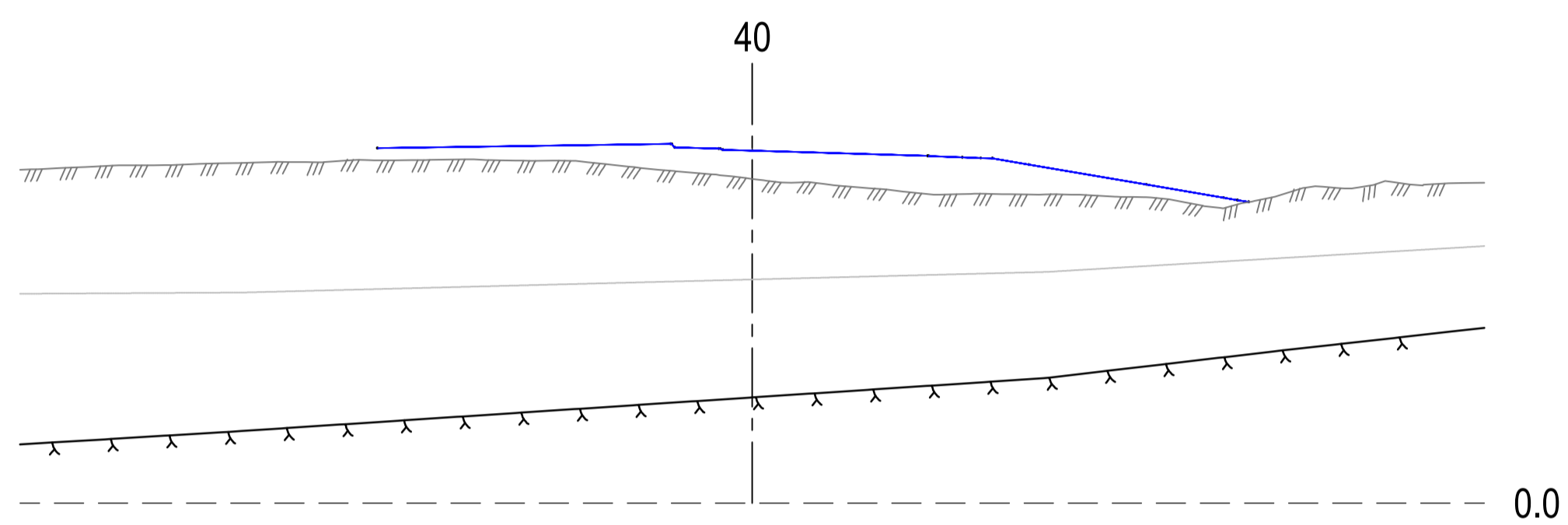
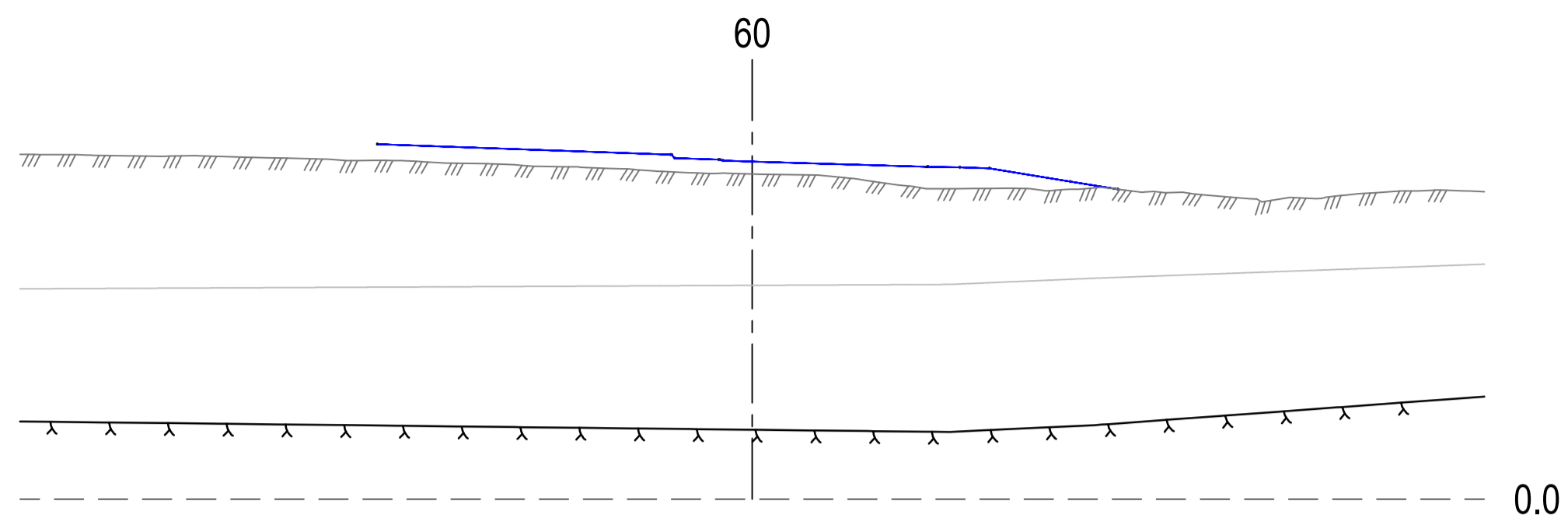
ÚTG. DAGS.	ÚTGÁFUFRÉLL	HANNAÐ	TEKNI.	YFIRF.



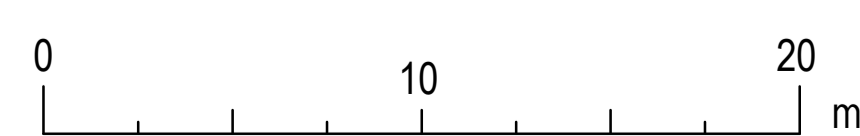
VERKNUMER	108952	HANNAÐ:	ATS	07.04.2025
VERKNUMER		TEKNIÐ:	ATS	07.04.2025
DAGS.	10.04.2025	YFIRFARIR:	HS	08.04.2025
MÆLIKVAFRI	1:200	MÆLT:	GK	10.04.2025
BLAÐSTÆRIÐ	A1	SAMB.		

Akrafjallsvegur 51/01-02	TEKNIKA NÚMÉR
Þversnið	U103
Lína 21000	ÚTGÁFA






	Nýtt vegyfirborð
	Yfirborð lands
	Burðarhæfur botn
	Fastur botn / klöpp



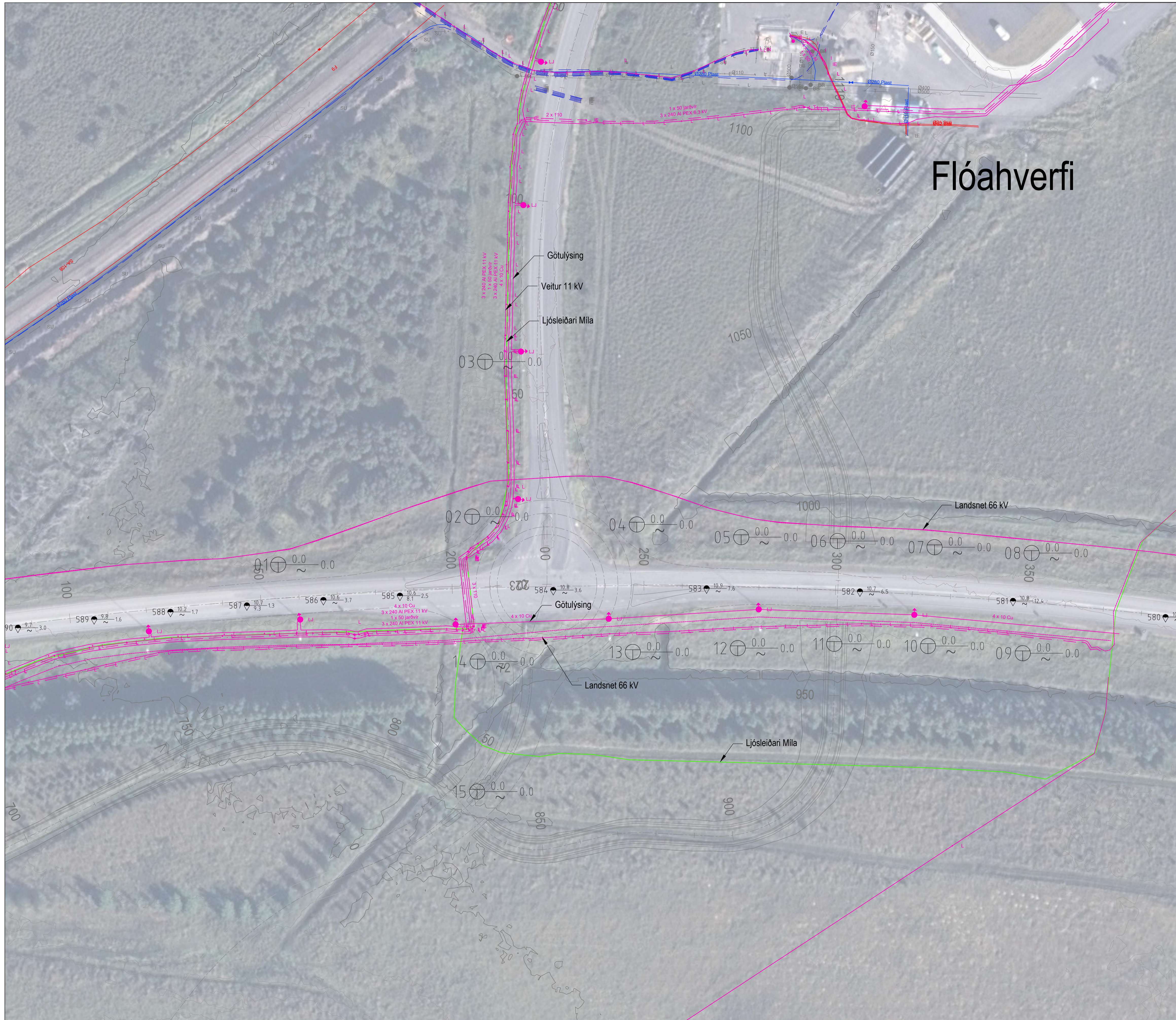
ÚTQ. DAGS.	ÚTGÁFUFRÉLL	HANNAÐ. TEKN. YFIRF.



VERKNUMER 108952	HANNAÐ. ATG 07.04.2025	TEKNAÐ. ATG 07.04.2025	YFIRFARÐ. HS 08.04.2025
VERKNUMER	MÆLT. SAMB. GK 10.04.2025	BLAÐSTÆRÐ A1	
DAGS. 10.04.2025	MÆLIKVARDI 1:200		

Akrafjallsvegur 51/01-02	TEKNIKA NÚMÉR U104
Þversnið Lína 40000	ÚTGÁFA

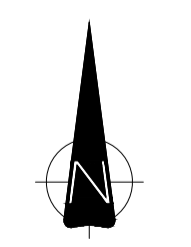
C:\Users\stef\Documents\EFLA\EDU\Hringvegur á Akrafjallavegi\Project Files\A_Vinnuskipti\EFLA12_Layout\LAY_Útöng



Flóahverfi

00 COORD-FILE 28.10.2024 *
 00 GeoSuite XYZ 2024.dbs *

05 01	2418	428742.301	353088.212	0.000	*
05 02	2418	428754.820	353138.785	0.000	*
05 03	2418	428795.219	353142.146	0.000	*
05 04	2418	428752.762	353181.723	0.000	*
05 05	2418	428749.474	353208.932	0.000	*
05 06	2418	428748.463	353234.090	0.000	*
05 07	2418	428746.852	353259.367	0.000	*
05 08	2418	428745.330	353284.668	0.000	*
05 09	2418	428719.208	353282.367	0.000	*
05 10	2418	428721.093	353257.641	0.000	*
05 11	2418	428721.654	353233.170	0.000	*
05 12	2418	428720.539	353208.048	0.000	*
05 13	2418	428719.521	353180.677	0.000	*
05 14	2418	428717.070	353140.226	0.000	*
05 15	2418	428683.136	353140.064	0.000	*




Skýringar:

	Heildarborun		Sýnataka		Snúningsprýstiborun
	CPT		Prufuhola		Berg i yfirborði
	Cobra borun		Grunnvatnsrör		Yfirborð, hæð
	Loftborun		Vængjaborun		Fastur botn/klöpp, hæð

- Landmælingar : Loftmyndir (Lidar) EFLA
 - Hnitakerfi : ISN93 Hæðarkerfi: H2004
 - Loftmyndataka : Loftmyndir ehf

0 25 50 Meter

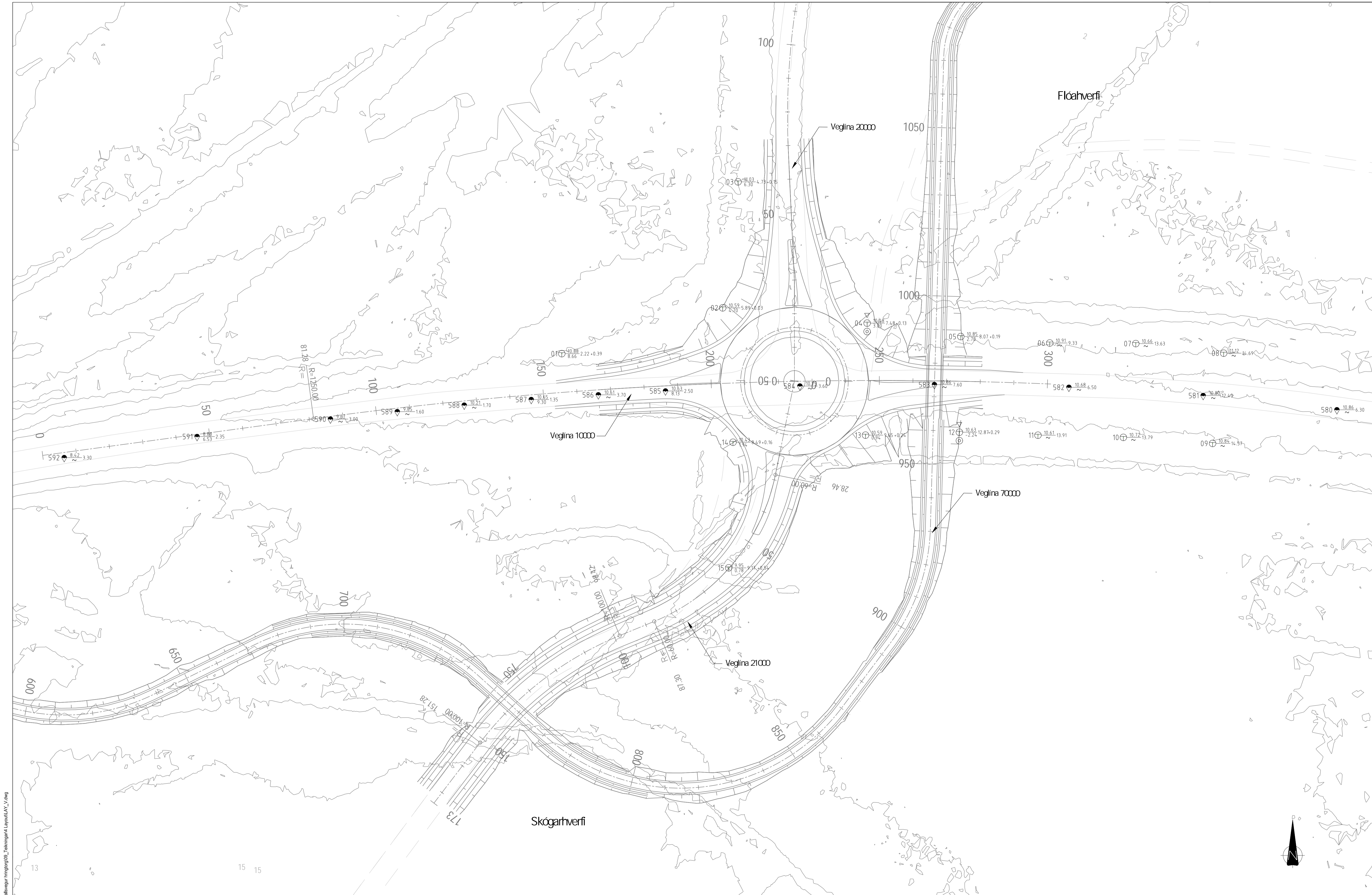
ÚTGAFA	ÚTGÁFUFERILL	HANNAÐ	TEKNI	YFIRF.



VERKNUMER	108952	HANNAÐ	SGA	okt. 24
VERKNUMER		TEKNI	SGA	okt. 24
		YFIRF.	GK	okt. 24
		MÆLT		
		SAMB.	GK	okt. 24

Akrafljallsvegur hringtorg	TEKNIKA NÚMÉR	V001
Jarðkönnun Borplan	ÚTGÁFA	

C:\Vegagerdin_2024\108952_Akrafljallsvegur hringtorg\06_tekningar\4_LayouL\A1_V.dwg



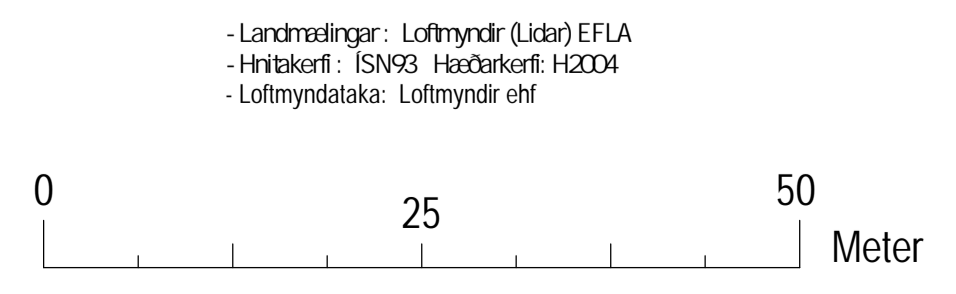
C:\Vegagerdin\270108952_Avafjallsvegur_hringvegur08_tekningar4 Layout\A1_V.dwg

Skýringar:

	Heildarborun, VG2024
	CPTu, VG2024
	Snúningsþrýstiborun, VG1994
	Sýnataka, VG2024

Yfirborð, hæð
 Fæstur botn/klöpp, hæð borað dýpi laust. (m) -borað dýpi í berg (m)

Vegfylling		Núverandi landhæð	
Ferging		Veghönnun	
Mýrarfylling		Lagmót	
		Útgröftr	



- Landmælingar: Loftmyndir (Lidar) EFLA
 - Hnitakerfi: ISN93 Heiðarkerfi: H2004
 - Loftmyndataka: Loftmyndir ehf

ÚTGAFA	DAGS.	ÚTGÁFUFRILL	HANNAÐ	TEKNI.	YFIRF.



VERKNUMER	108952	HANNAÐ:	HRH	09.04.25
VERKNUMER		TEKNIÐ:	HRH	09.04.25
DAGS.	10.04.25	YFIRFARIR:	SGÁ	10.04.25
MÆLIKVAFI	1:500	MÆLT:	JHS	10.04.25
BLADSTÆRÐ	A1	SAMB:		

Akrafjallsvegur 51/01-02	TEKNIKA NÚMÉR	V101
Jarðtæknilegar rannsóknir Borplan	ÚTGÁFA	

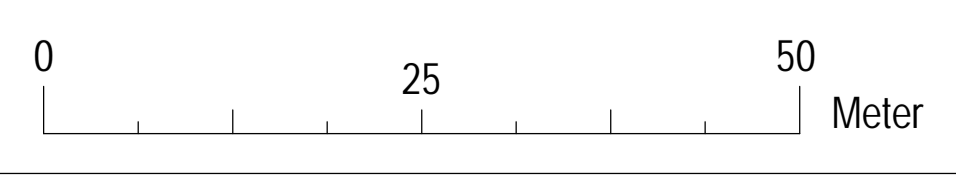


C:\Vegagerdin\2070108952_Avafjallavegur_hringvegur08_tekninga4 Layout\A1_V.dwg

Skýringar:
 Heildarborun, VG2024
 CPTu, VG2024
 Snúningsþrýstiborun, VG1994
 Sýnataka, VG2024

Vegfylling **Núverandi landhæð**
Ferging **Veghönnun**
Mýrarfylling **Lagmót**
Útgröftur

- Landmælingar: Loftmyndir (Lidar) EFLA
 - Hnitkerfi: ISN93 Hæðarkerfi: H2004
 - Loftmyndataka: Loftmyndir ehf

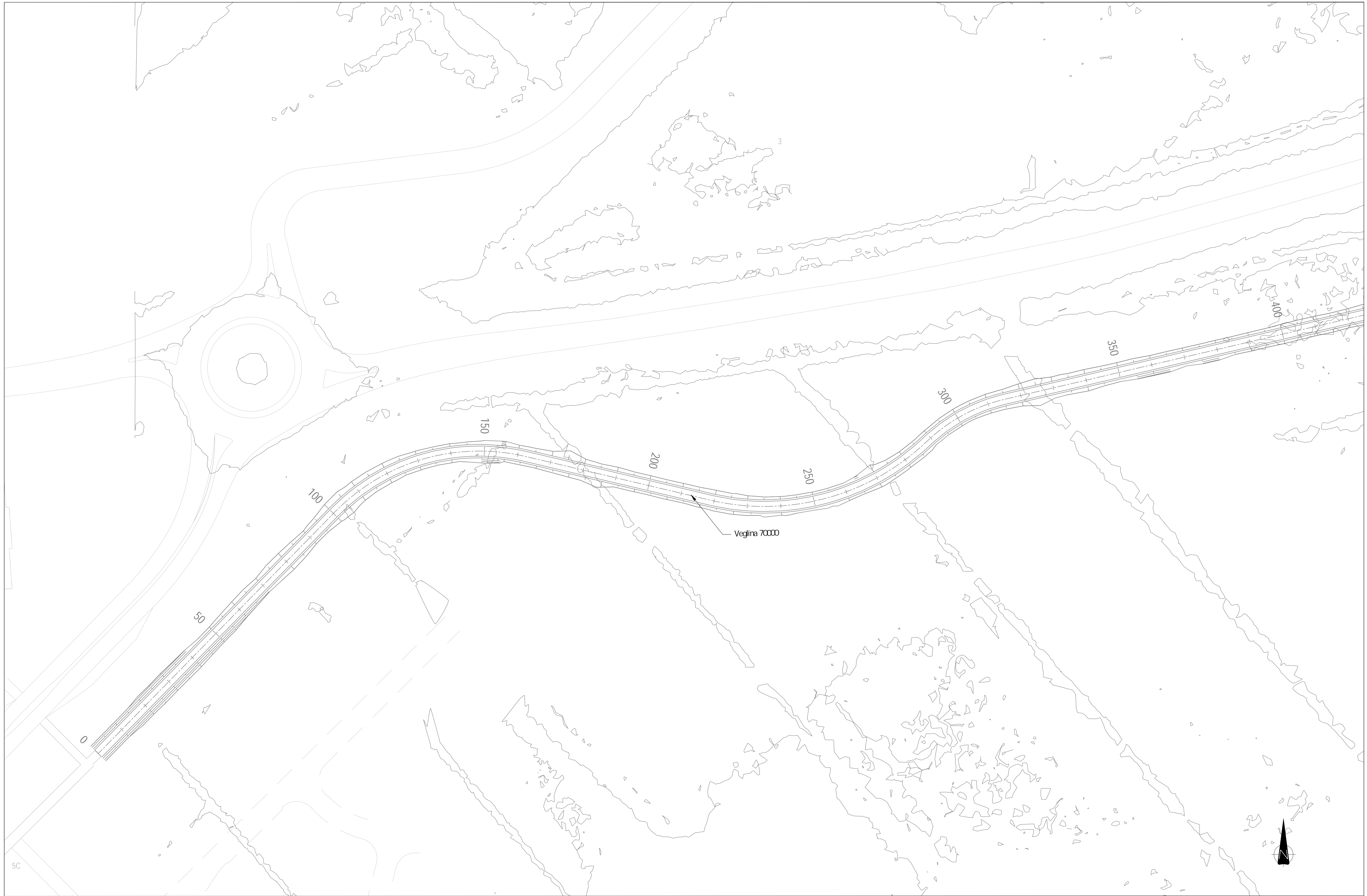


ÚTGAFA	DAGS	ÚTGÁFUPEFILL	HANNAÐ	TEKNI	YFIRF.



VERKNUMER	108952	HANNAÐ:	HRH	09.04.25
VERKNUMER		TEKNAÐ:	HRH	09.04.25
DAGS:	10.04.25	YFIRFARIÐ:	SGÁ	10.04.25
MÆLIKVARI:	1:500	MÆLT:	JHS	10.04.25
BLAÐSTÆRIÐ:	A1	SAMB:		

Akrafjallsvegur 51/01-02		TEKNIKA NÚMÉR	V102
Jarðtæknilegar rannsóknir Borplan		ÚTGÁFA	

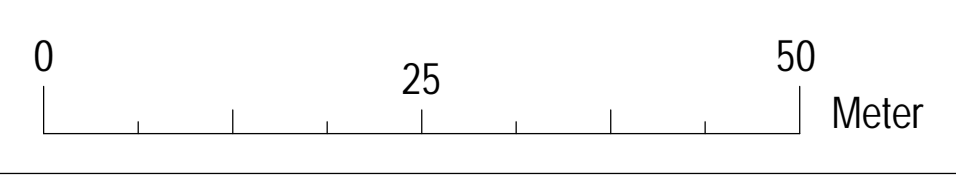


C:\Vegagerdin\207108952_Avafjallsvegur_hringveg06_tekninga4 Layout\A1_V.dwg

Skýringar:
 0.0 -3.0 +3.0 Heildarborun, VG2024
 CPTu, VG2024
 Snúningsþrýstiborun, VG1994
 Sýnataka, VG2024
 Yfirborð, hær
 Fæstur botn/klöpp, háð borð dýpi laust. (m) -borð dýpi í berg (m)

Vegfylling
 Ferging
 Myrarfylling
 Núverandi landhæð
 Veghönnun
 Lagmót
 Útgröftr

- Landmælingar: Loftmyndir (Lidar) EFLA
 - Hnitkerfi: ISN93 Hæðarkerfi: H2004
 - Loftmyndataka: Loftmyndir ehf

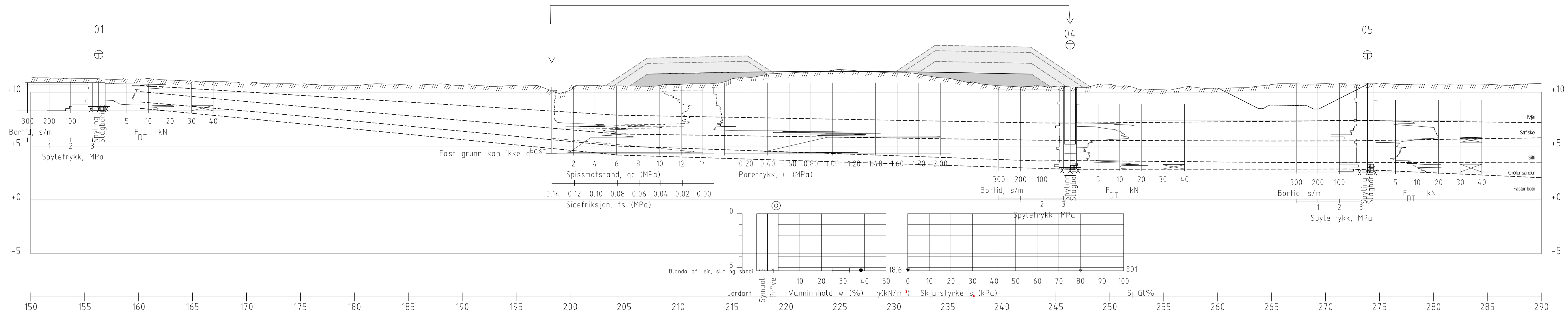


ÚTQ. DAGS.	ÚTGÁFUFERILL	HANNAÐ	TEKNI.	YFIRF.

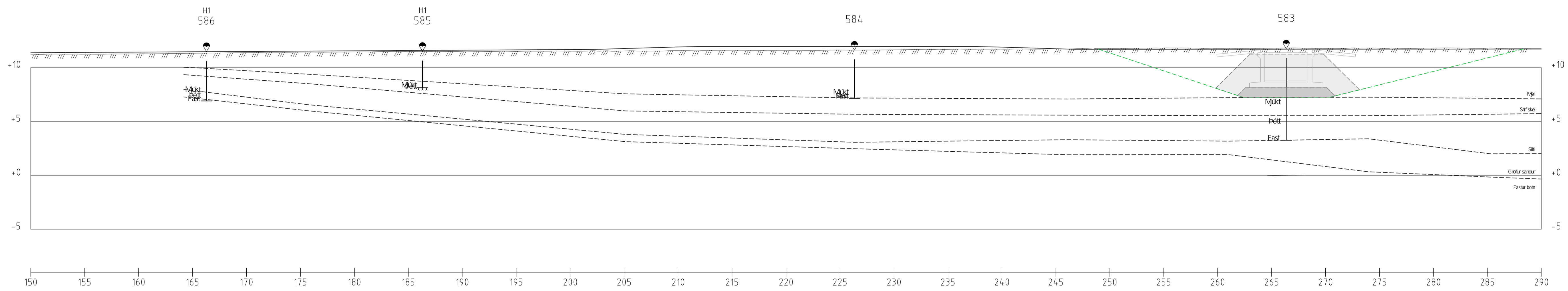


VERKNUMER 108952	HANNAÐ: HRH 09.04.25	TEKNIÐ: HRH 09.04.25	YFIRFARIÐ: SGÁ 10.04.25
DAGS: 10.04.25	MÆLIKVÆÐI: 1:500	BLAÐSTÆÐ: A1	VERKNUMER

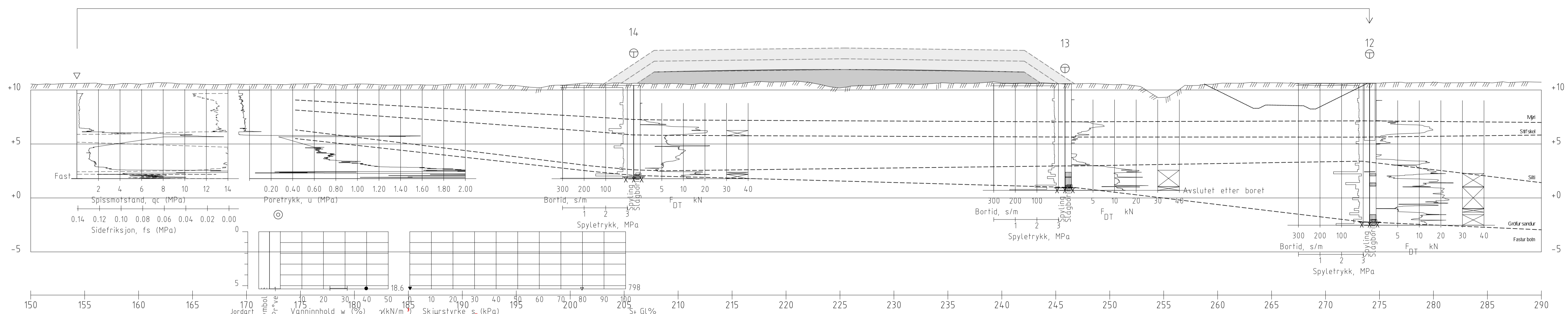
Akrafjallsvegur 51/01-02	TEKNIKA NÚMÉR V103
Jarðtæknilegar rannsóknir Borplan	ÚTGÁFA



Profil 10000 V15.0 st. 150-290
1 : 200



Profil 10000 st. 150-290
1 : 200



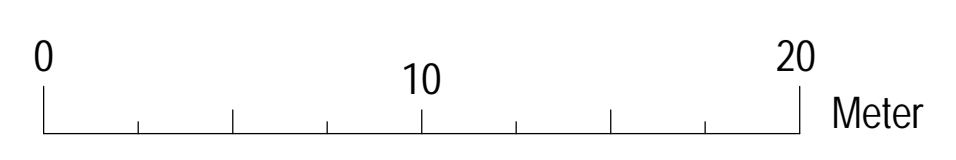
Profil 10000 H15.0 st. 150-290
1 : 200

Skýringar:
 0.0 -3.0 -3.0 Heildarborun, VG2024
 0.0 -3.0 -3.0 CPTu, VG2024
 0.0 -3.0 -3.0 Snúningsþrýstiborun, VG1994
 0.0 -3.0 -3.0 Sýnatika, VG2024
 Yfirborð, hazó
 Fastur botn/Vörp, hazó

Vegfylling [Symbol]
Ferging [Symbol]
Mýrarfylling [Symbol]

Núverandi landhæð [Symbol]
Veghörnun [Symbol]
Lagnót [Symbol]
Útgröftur [Symbol]

- Landmælingar: Loftmyndir (Lidar) EFLA
 - Hnitkerfi: ISN93 Háðarkerfi: H2004
 - Loftmyndataka: Loftmyndir ehf



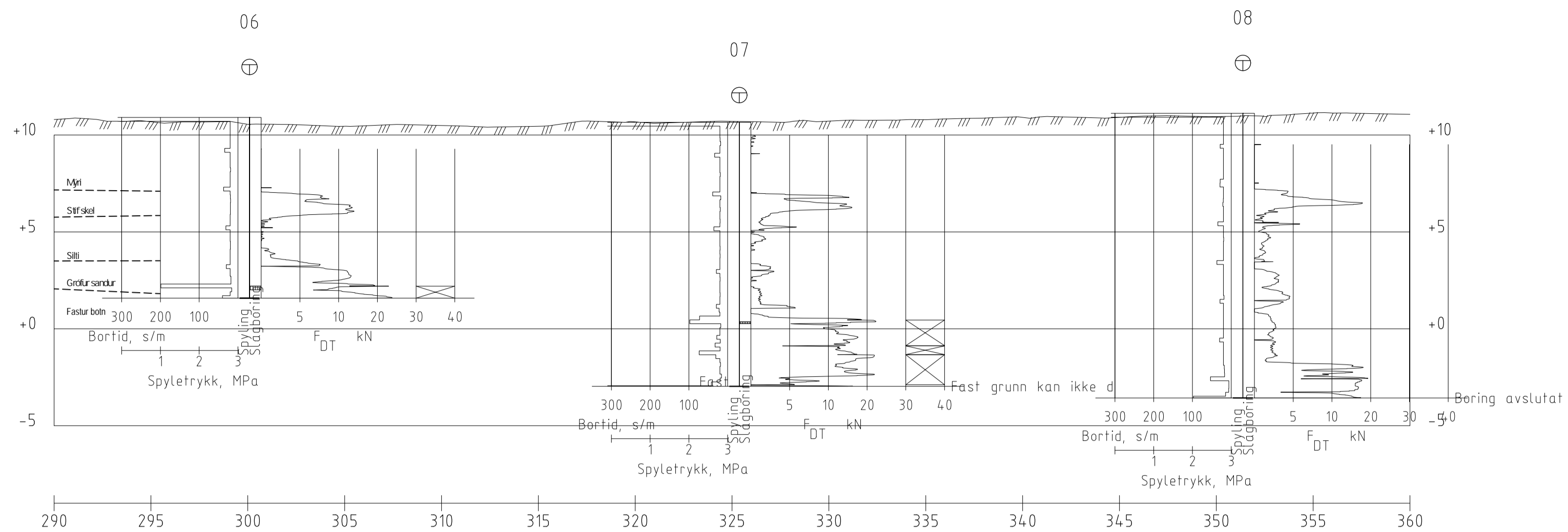
ÚTÍ. DAGS.	ÚTGÁFUPEFILL	HANNAÐ. TEKN. YFIRF.



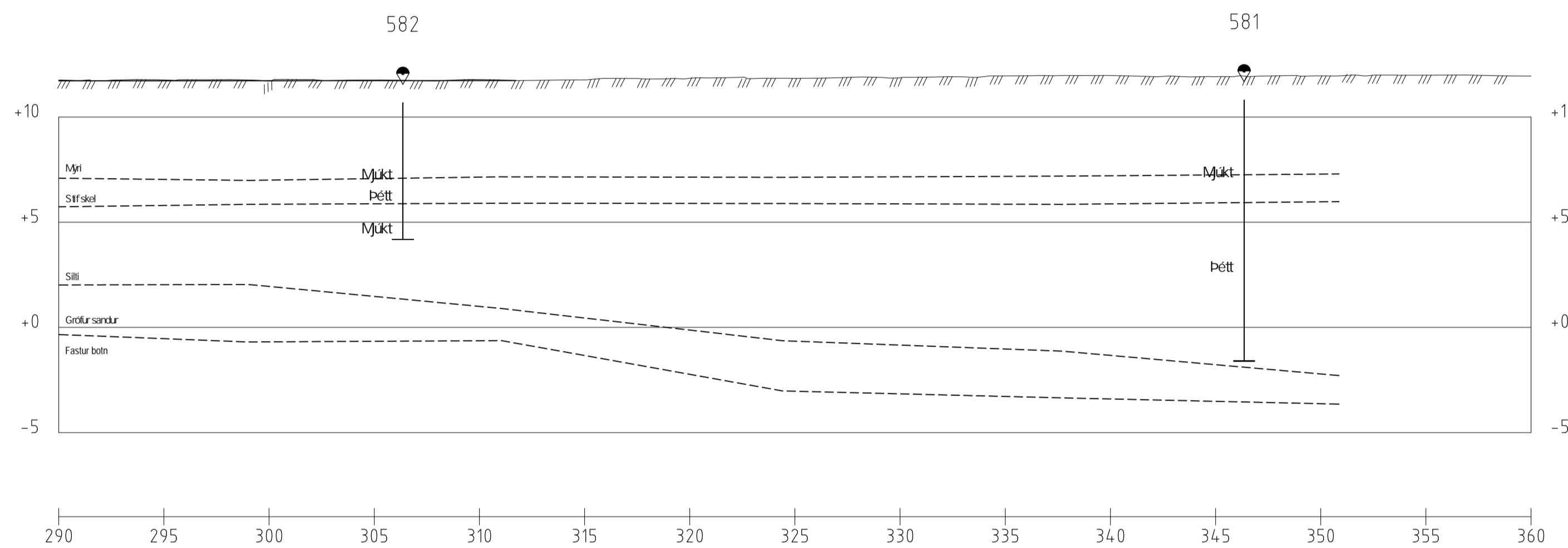
VERKNUMER 108952	HANNAÐ: HRH 09.04.25 TEKNAÐ: HRH 09.04.25 YFIRFARIÐ: SGÁ 10.04.25 MÆLT: SAMB: JHS 10.04.25
DAGS: 09.04.25	MÆLKVARDI: 1:200 BLADSTÆRÐ: A1

Akrafjallsvegur 51/01-02	TEKNIKA NÚMÉR V201
Jarðtæknilegar rannsóknir Langsníð - Veglína 10.000 ±15 m Stöð 150-290	ÚTGÁFA

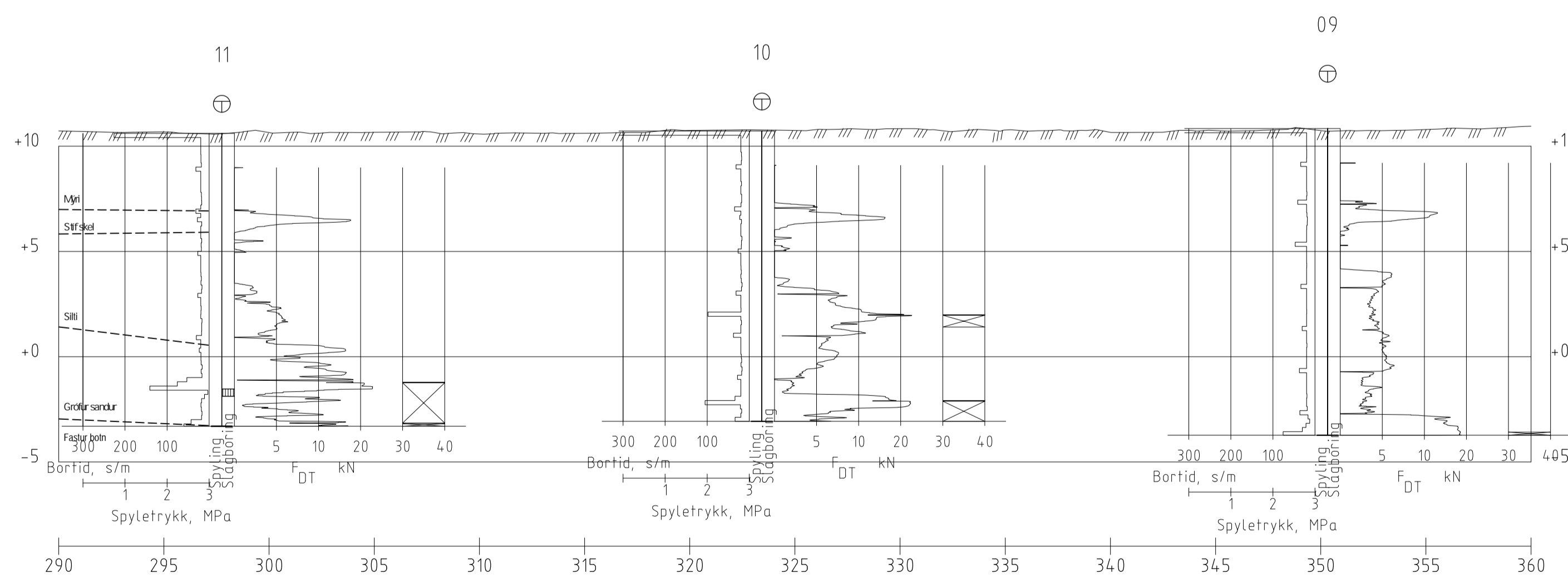
O:\Vegagerðin_2024\108952_Avsnittsvegur_hringvegur\06_tekninga\4_Layout\A1_V.dwg



Profil 10000 V15.0 st. 290-360
1 : 200



Profil 10000 st. 290-360
1 : 200



Profil 10000 H15.0 st. 290-360
1 : 200

Skýringar:
 Heildarborun, VG2024
 CPTu, VG2024
 Snúningsþrýstiborun, VG1994
 Sýnataka, VG2024
 Yfirborð, hærð
 Fastur botn/klöpp, háð borað dýpi laust (m) -borað dýpi í berg (m)

Vegfylling
 Ferging
 Myrarfylling

Núverandi landhæð
 Veghornun
 Lagmót
 Útgröftr



- Landmælingar: Loftmyndir (Lidar) EFLA
 - Hnitkerfi: ISN93 Hæðarkerfi: H2004
 - Loftmyndataka: Loftmyndir ehf

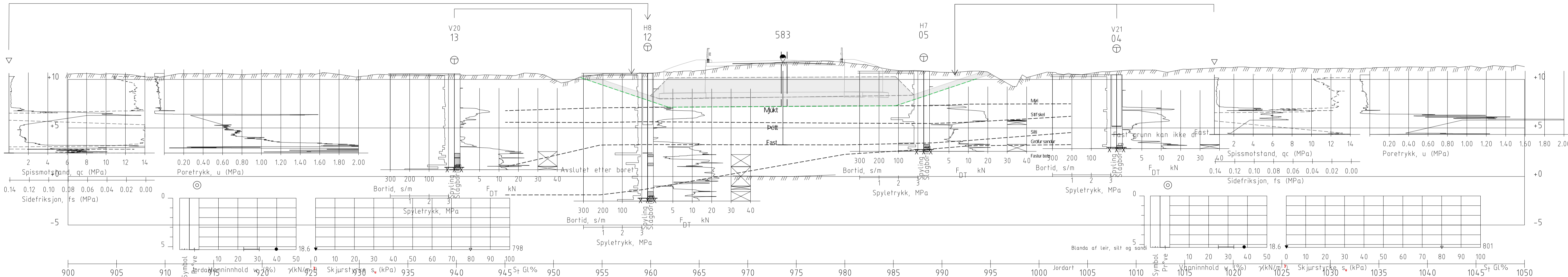
ÚTÍ. DAGS.	ÚTGÁFUFRILL	HANNAÐ TEKN. YFIRF.



VERKNUMER 108952	HANNAÐ: HRH 09.04.25	TEKNAÐ: HRH 09.04.25	YFIRFARIÐ: SGA 10.04.25
VERKNUMER	MÆLT: SAMB: JHS 10.04.25	BLADSTÆÐ: A1	
DAGS: 09.04.25	MÆLIKVARI 1:200		

Akrafrjallsvegur 51/01-02	TEKNIKA NÚMER V202
Jarðtæknilegar rannsóknir Langsnjó - Veglína 10.000 ±15 m Stöð 290-360	ÚTGÁFA

O:\Vegagerdin_2024\108952_Avsnifjallsvegur_hringvegur\06_tekningar\4 Layout\A1_V.dwg

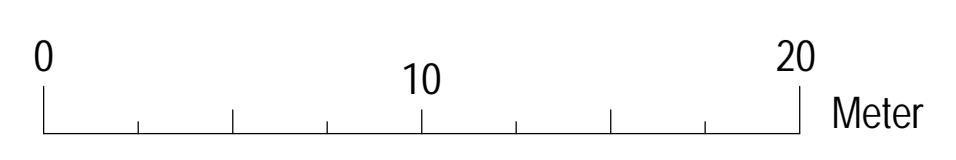


Profil 70000 st. 900-1050
1 : 200

Skýringar	
⊕ 0.0 -3.0 +3.0	Heildarborun, VG2024
⊖ 0.0 -3.0 +3.0	CPTu, VG2024
⊖ 0.0 -3.0 +3.0	Snúningsskýlborun, VG1994
⊖ 0.0 -3.0 +3.0	Sýnataka, VG2024
⊖ 0.0 -3.0 +3.0	Yfirborð, hazz
⊖ 0.0 -3.0 +3.0	Fastur botn/klöpp, hazz
	borað dýpi laust. (m) -borað dýpi í berg (m)


Vegfylling	
Ferging	
Mýrafylling	

	Núverandi landhæð
	Veghómun
	Lagmót
	Útgröftr



- Landmælingar: Loftmyndir (Lidar) EFLA
 - Hnitakerfi: ISN93 Hæðarkerfi: H2004
 - Loftmyndadata: Loftmyndir ehf

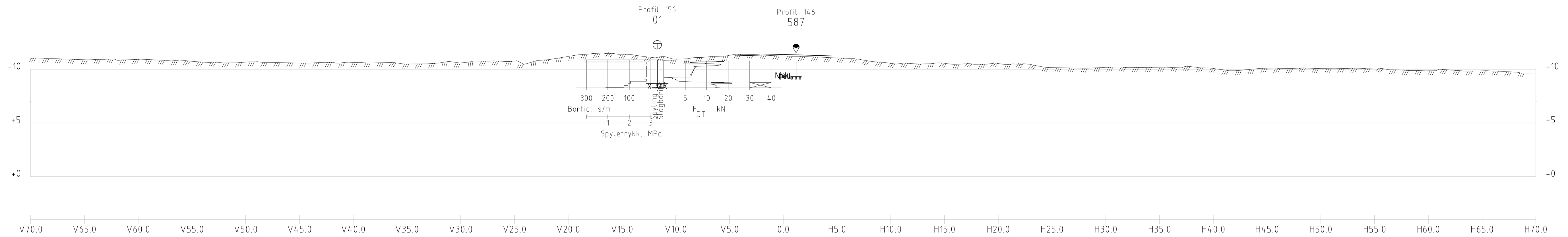
ÚTQ. DAGS.	ÚTGÁFUFERILL	HANNAÐ TEKN. YFIRF.



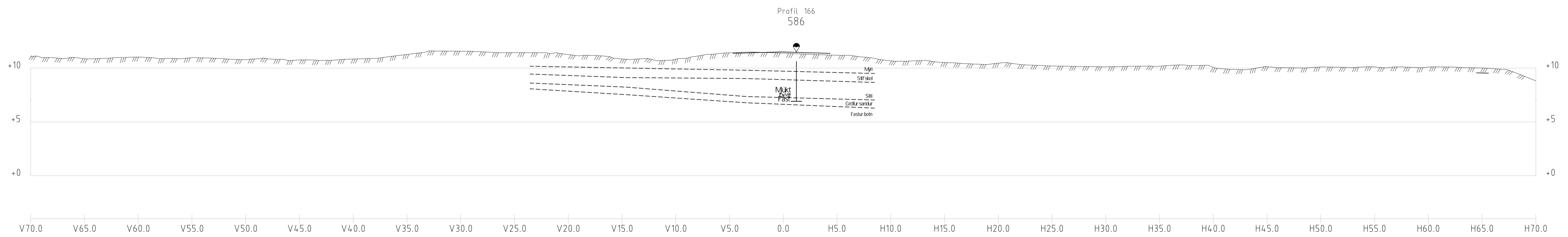
VERKNUMER	108952	HANNAÐ:	HRH	09.04.25	
VERKNUMER		TEKNAÐ:	HRH	09.04.25	
		YFIRFARIR:	SGÁ	10.04.25	
		MÆLT:	JHS	10.04.25	
		SAMB:			
DAGS.	09.04.25	MÆLKVAFRI	1:200	BLADSTÆRÐ	A1

Akrafjallsvegur 51/01-02	TEKNAKA NÚMER	V203
Jarðtæknilegar rannsóknir	ÚTGÁFA	
Langsnjó - Veglína 70.000		
Stöð 900-1050		

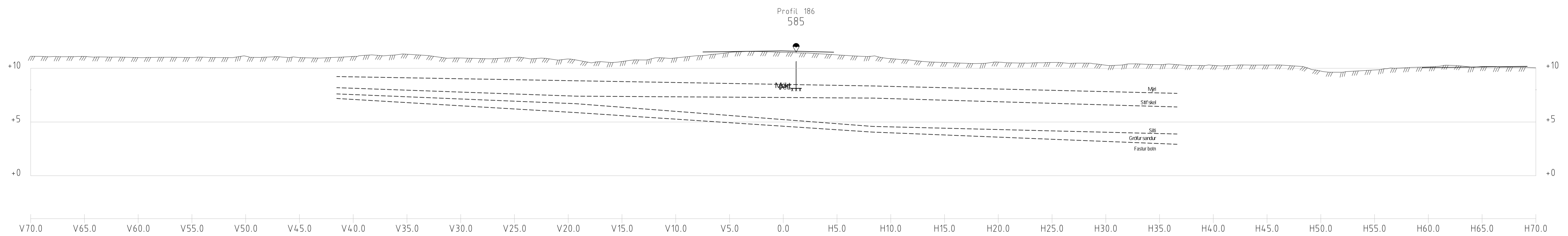
O:\Vegagerðin_2024\108952_Akrafjallsvegur_hringvegur\06_tekninga\4_Layout\A1_V.dwg



Profil 10000 st. 150
1 : 200



Profil 10000 st. 170
1 : 200



Profil 10000 st. 190
1 : 200

Skýringar	Heildarborun, VG2024	Vegfylling	Núverandi landhæð
⊕ 0.0 -3.0 +3.0	CPTu, VG2024	▒	—
⊖ 0.0 -3.0	Snúningsþrýstiborun, VG1994	▒	—
⊙ 0.0 -3.0	Sýnataka, VG2024	■	---
⊙ 0.0 -3.0	Yfirborð, hærð	■	---
⊙ 0.0 -3.0	Fastur boltn/klöpp, hærð	■	---

Heildarborun, VG2024	Vegfylling	Núverandi landhæð
⊕ 0.0 -3.0 +3.0	▒	—
⊖ 0.0 -3.0	▒	—
⊙ 0.0 -3.0	■	---
⊙ 0.0 -3.0	■	---
⊙ 0.0 -3.0	■	---

Vegfylling	Núverandi landhæð
▒	—
▒	—
■	---
■	---

Landmælingar: Loftmyndir (Lidar) EFLA	ÚTÖ. DAGS.	ÚTGÁFUFRILL	HANNAÐ TEKN. YFIRF.
- Hnitkerfi: ISN93 Hæðarkerfi: H2004			
- Loftmyndataka: Loftmyndir ehf			

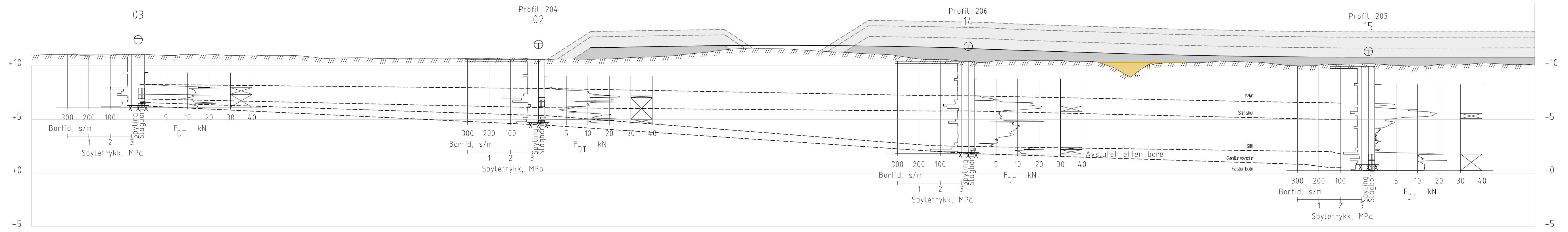
ÚTÖ. DAGS.	ÚTGÁFUFRILL	HANNAÐ TEKN. YFIRF.



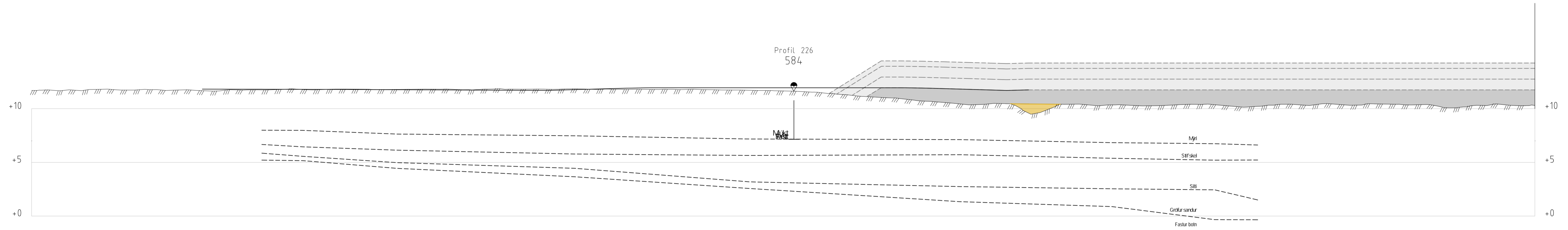
VERKNUMER	HANNAÐ:	HRH	09.04.25
108952	TEKNAÐ:	HRH	09.04.25
	YFIRFARIÐ:	SGÁ	10.04.25
	MÆLT:	JHS	10.04.25
	SAMB:		

VERKNUMER	BLAÐSTÆRIÐ	UTGÁFA
108952	A1	

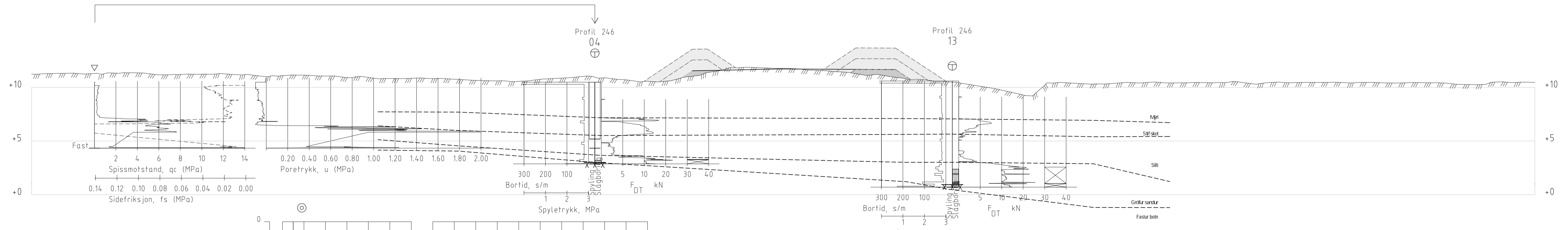
Akrafjallsvegur 51/01-02
Jarðtæknilegar Rannsóknir
Þversnið - Veglina 10.000
Stöð 150, 170 og 190




Profil 10000 st. 210
1 : 200



Profil 10000 st. 230
1 : 200

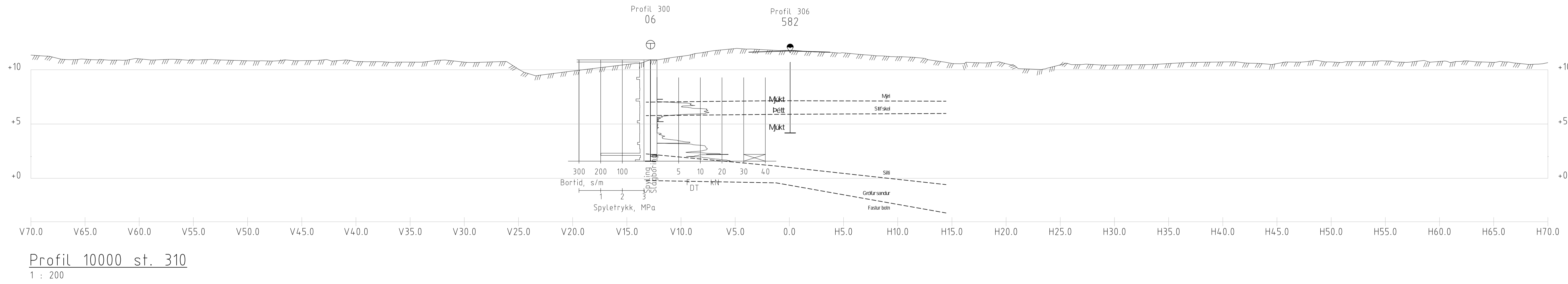
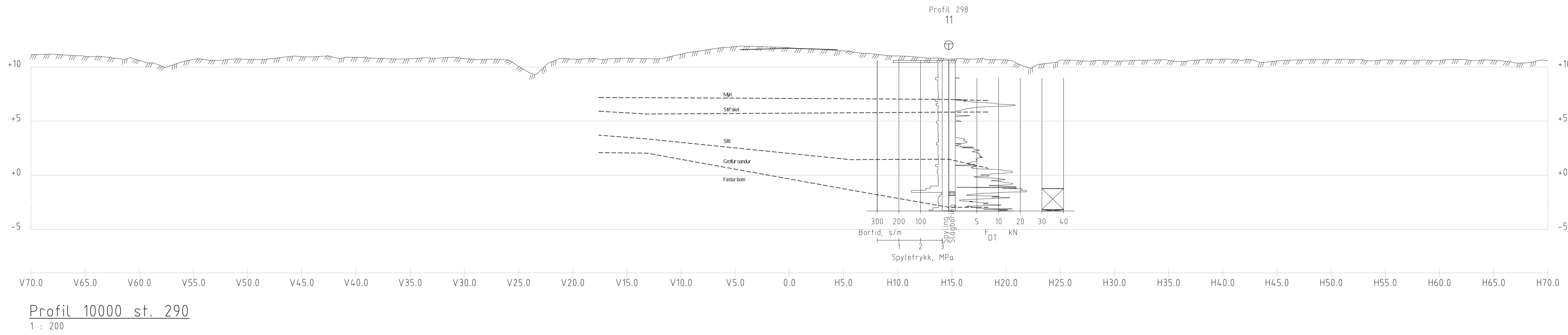
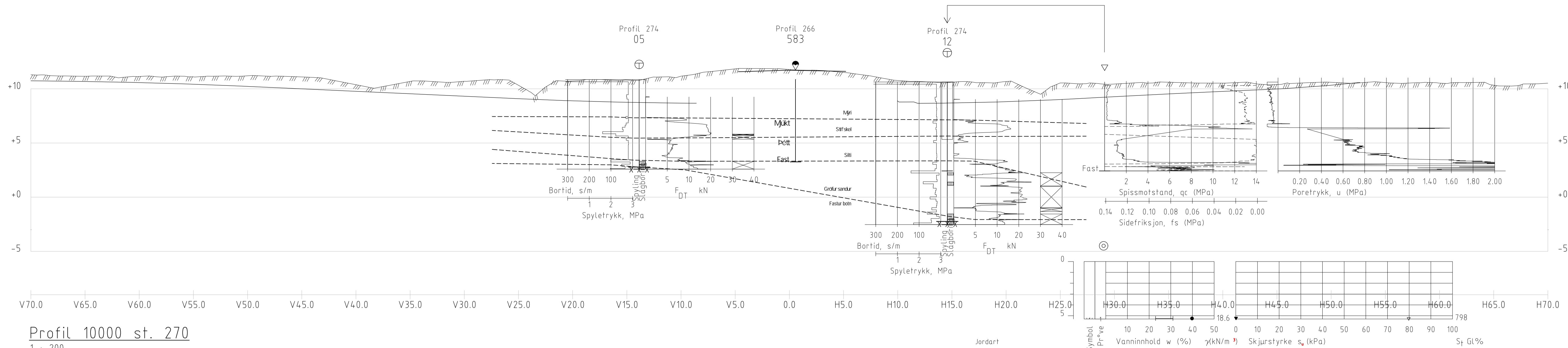


Profil 10000 st. 250
1 : 200



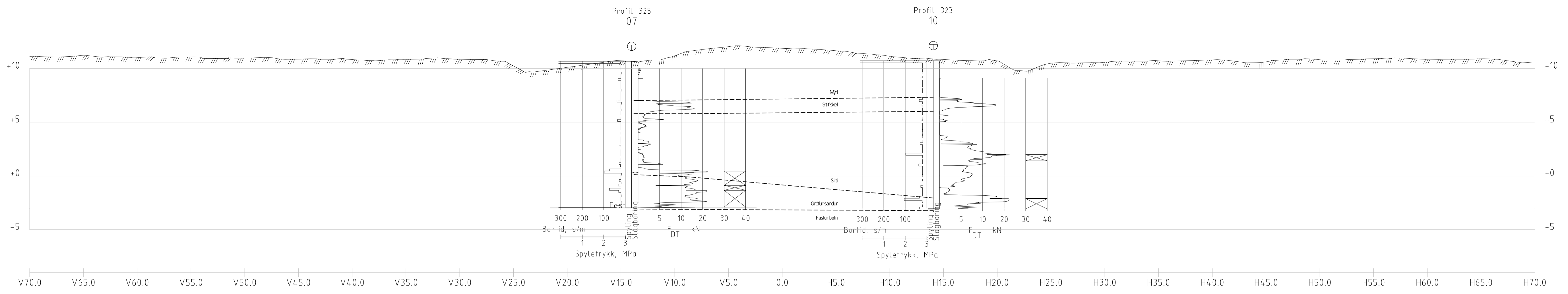
O:\Vegagerdin_2070\08952_Avsnjallsvegur\hringag08_tekningar\4 Layout\A1_V.dwg

Skýringar 0.0 - 3.0 - 3.0 Heildarborun, VG2024 0.0 - 3.0 - 3.0 CPTu, VG2024 0.0 - 3.0 - 3.0 Snúningsþrýstiborun, VG1994 0.0 - 3.0 - 3.0 Sýnataka, VG2024 Yfirborð, hærð Fastur botn/klöpp, háð	Vegfylling Ferging Myrarfylling	Núverandi landhæð Veghönnun Lagmót Útgröftr	Landmælingar: Loftmyndir (Lidar) EFLA Hnitkerfi: ISN93 Hæðakerfi: H2004 Loftmyndataka: Loftmyndir ehf.	ÚTGAFA ÚTGAFAFERILL HANNAÐ TEKN. YFIRF.	 	VERKNUMÉR 108952 VERKNUMÉR	HANNAÐ: HRH 09.04.25 TEKNAÐ: HRH 09.04.25 YRFARAR: SGA 10.04.25 MÆLT: SAMB: JHS 10.04.25	Akrafjallsvegur 51/01-02	TEKNAÐA NÚMÉR V302
DAGS: 09.04.25 MÆLIKVARI: 1:200 BLADSTÆRÐ: A1							Jarðtæknilegar rannsóknir Þversnið - Veglína 10.000 Stöðvar 210, 230 og 250	ÚTGAFA	




Skýringar: 0.0 -3.0 +3.0 Heildarborun, VG2024 0.0 -3.0 CPTu, VG2024 0.0 -3.0 Snúningsþryllborun, VG1994 0.0 -3.0 Sýnataka, VG2024 Yfirborð, hazz Fastur botn/klöpp, hazz	Vegfylling Ferging Myrarfylling	Núverandi landhæð Veghömun Lagmót Útgröftr	- Landmælingar: Loftmyndir (Lidar) EFLA - Hnitkerfi: ISN93 Hæðarkerfi: H2004 - Loftmyndataka: Loftmyndir ehf	ÚTÖ. DAGS. ÚTGÁFUFRILL HANNAÐ TEKN. YFIRF.	 	VERKNÚMÉR 108952 VERKNÚMÉR	HANNAÐ: HRH 09.04.25 TEKNAÐ: HRH 09.04.25 YFIRFARIÐ: SGÁ 10.04.25 MÆLT: JHS 10.04.25 SAMB:	Akrafjallsvegur 51/01-02	TEKNAÐA NÚMÉR V303
				DAGS. 09.04.25		MÆLKVÆÐI 1:200	BLAÐSTÆÐ A1	Jarðtæknilegar rannsóknir Þversnið - Veglína 10.000 Stöðver 270, 290 og 310	ÚTGÁFA

O:\Vegagerðin_270\108952_Avsnjallsvegur_hringvegur\06_tekninga\4_layout\A1_v.dwg



Profil 10000 st. 330
1 : 200



Profil 10000 st. 350
1 : 200

O:\Vegagerdin_207108952_Avafjallsvegur\hringaug06_tekningar4 Layout\A1_V.dwg


Skýringar	
⊕ 0.0 - 3.0 +3.0	Heildarborun, VG2024
⊖ 0.0 - 3.0	CPTu, VG2024
⊖ 0.0 - 3.0	Snúningsþrýstiborun, VG1994
⊖ 0.0 - 3.0	Sýnatika, VG2024
⊖ 0.0 - 3.0	Yfirborð, hazz
⊖ 0.0 - 3.0	Fastur botn/klöpp, hazz

Vegfylling		Núverandi landhæð	
Ferging		Veghönnun	
Mýrafylling		Lagmót	
		Útgröftur	

- Landmælingar: Loftmyndir (Lidar) EFLA
 - Hnitkerfi: ISN93 Hæðarkerfi: H2004
 - Loftmyndataka: Loftmyndir ehf

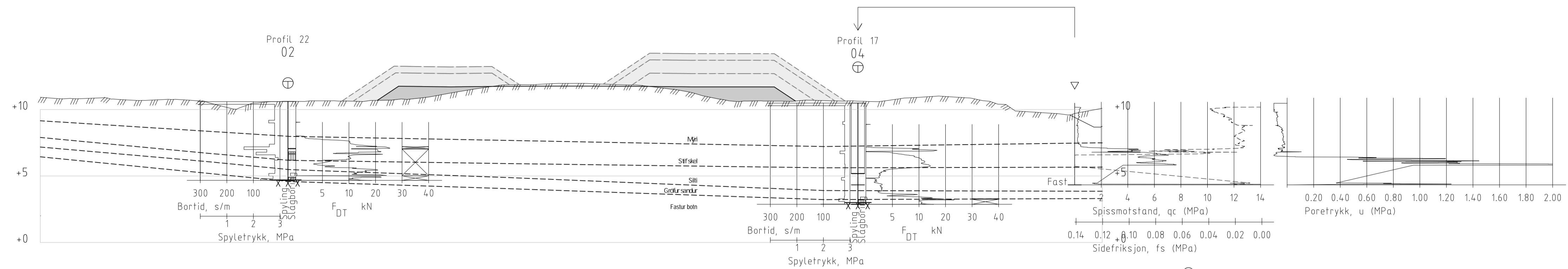


ÚTQ. DAGS.	ÚTGÁFUERILL	HANNAÐ TEKN. YFIRF.

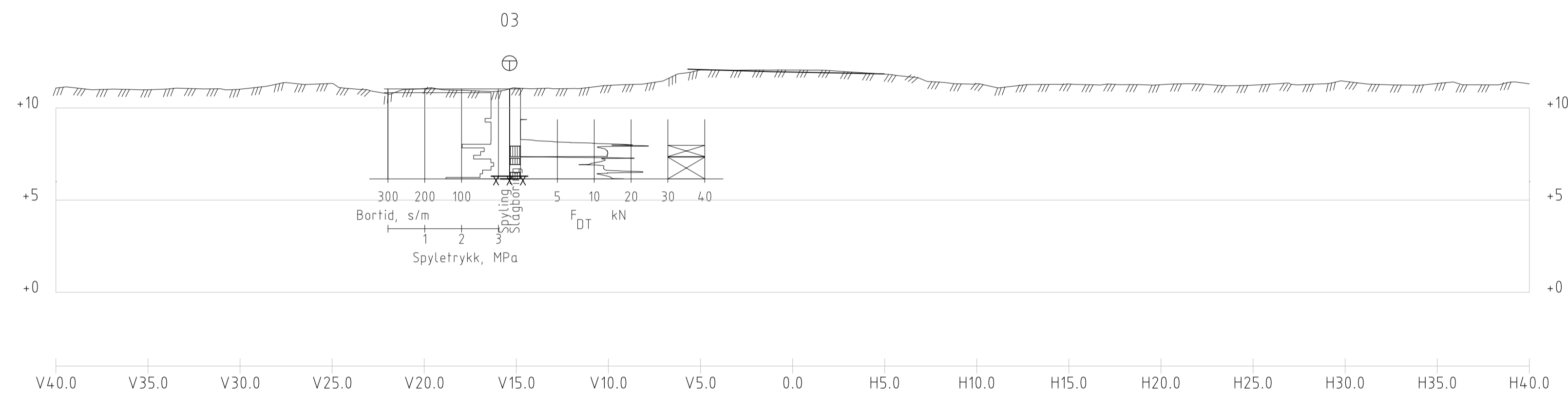
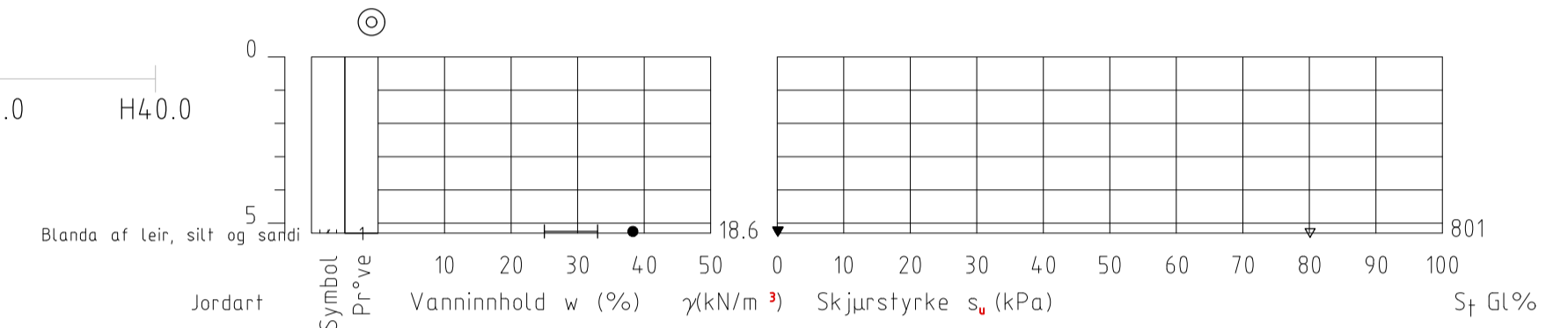


VERKNUMER	108952	HANNAÐ:	HRH	09.04.25	
VERKNUMER		TEKNAÐ:	HRH	09.04.25	
		YFIRFARIÐ:	SGÁ	10.04.25	
		MÆLT:	JHS	10.04.25	
		SAMB:			
DAGS:	09.04.25	MÆLIKVAFDI	1:200	BLADSTÆRÐ	A1

Akrafjallsvegur 51/01-02	TEKNIKA NÚMÉR	V304
Jarðtæknilegar rannsóknir Þversnið - Veglína 10.000 Stöðver 330 og 350	ÚTGÁFA	



Profil 2000 st. 20
1 : 200



Profil 2000 st. 60
1 : 200

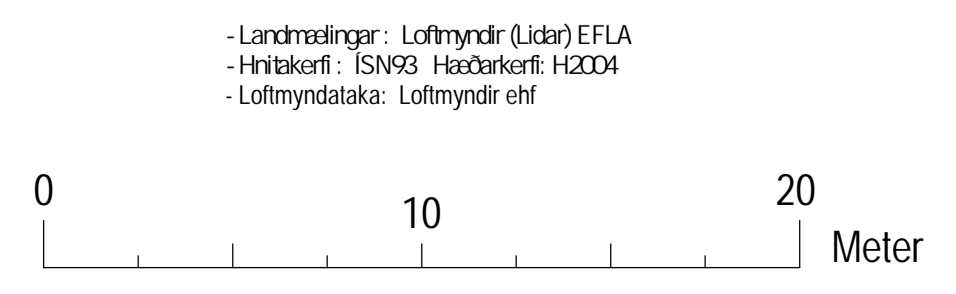
O:\Vegagerdin_2017\108952_Avsnifjallsvegur_hringveg06_tekningar4_Layout1_A1.dwg

Skýringar:

⊕ 0.0 - 3.0 +3.0	Heildarborun, VG2024
⊖ 0.0 - 3.0 -3.0	CPTu, VG2024
⊖ 0.0 - 3.0 -3.0	Snúningsþrýstiborun, VG1994
⊖ 0.0 - 3.0 -3.0	Sýnataka, VG2024
⊖ 0.0 - 3.0 -3.0	Yfirborð, hazz
⊖ 0.0 - 3.0 -3.0	Fastur botn/klöpp, hazz


borað dýpi laust. (m) -borað dýpi í berg (m)

Vegfylling			Núverandi landhæð
Ferging			Veghönnun
Mýrarfylling			Lagnöt
			Útgröftr



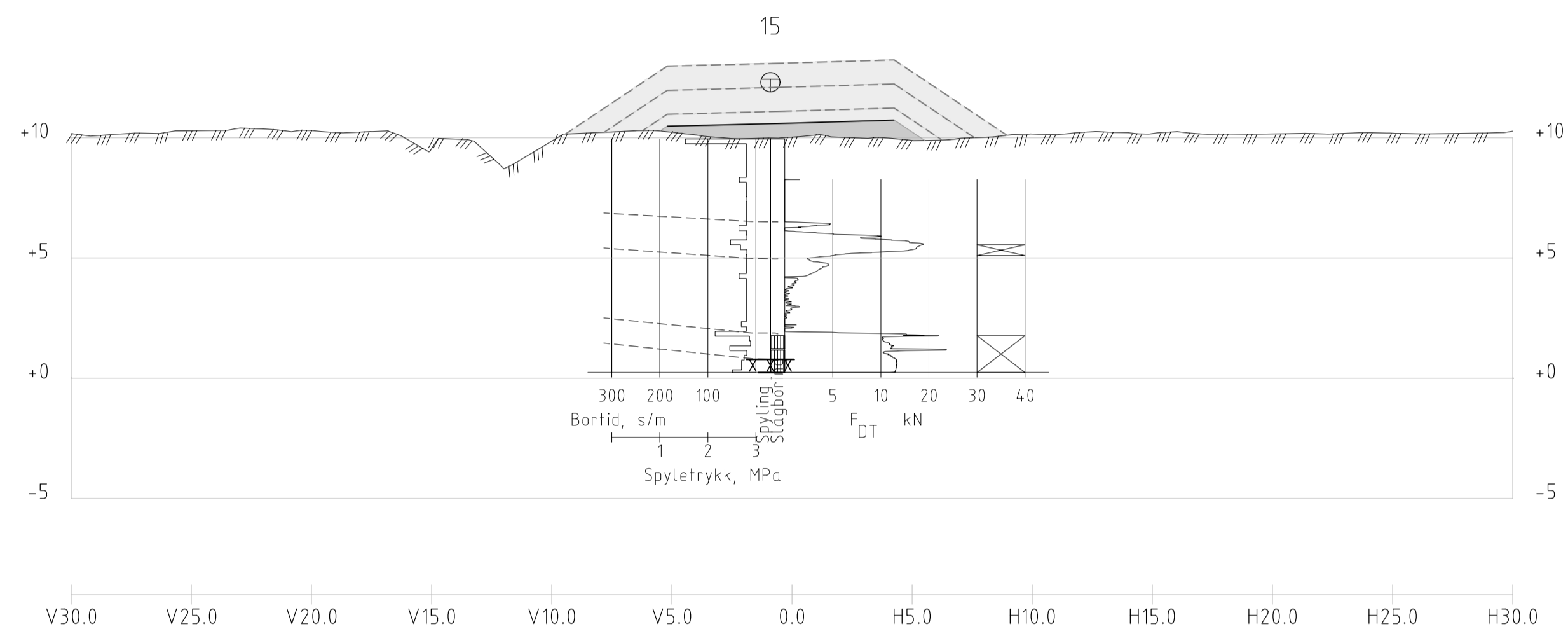
- Landmælingar: Loftmyndir (Lidar) EFLA
- Hnitakerfi: ISN93 Hæðarkerfi: H2004
- Loftmyndadata: Loftmyndir ehf

ÚTG. DAGS.	ÚTGÁFUPELL	HANNAÐ	TEKNI.	YFIRF.



VERKNUMER 108952	HANNAÐ: HRH 09.04.25	TEKNIÐ: HRH 09.04.25	YFIRFARIR: SGÁ 10.04.25
VERKNUMER	MÆLIVARIR 1:200	BLADSTÆRIR A1	MÆLT: SAMB: JHS 10.04.25
DAGS: 09.04.25			

Akrafjallsvegur 51/01-02	TEKNIKA NÚMÉR V305
Jarðtæknilegar rannsóknir Þversnið - Veglína 20.000 Stöðver 20 og 60	ÚTGÁFA



Profil 21000 st. 35
1 : 200


Skýringar	
⊕ 0.0 -3.0 +3.0	Heildarborun, VG2024
⊖ 0.0 -3.0	CPTu, VG2024
⊙ 0.0 -3.0	Snúningsþrýstiborun, VG1994
⊗ 0.0 -3.0	Sýnatika, VG2024
⊕ 0.0 -3.0	Yfirborð, hærð
⊖ 0.0 -3.0	Fastur botn/klöpp, hærð

Vegfylling	
Ferging	
Mýrafylling	

	Núverandi landhæð
	Veghönnun
	Lagmót
	Útgröftur

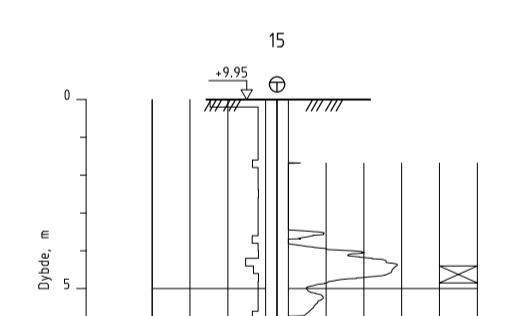
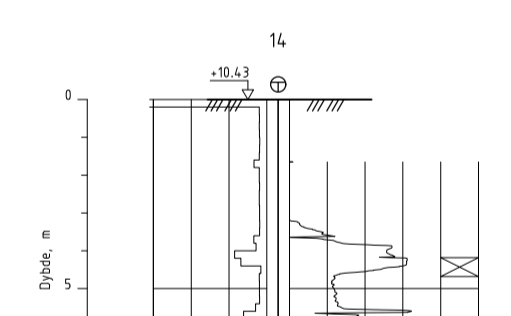
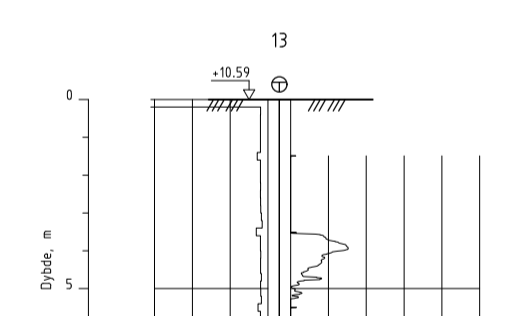
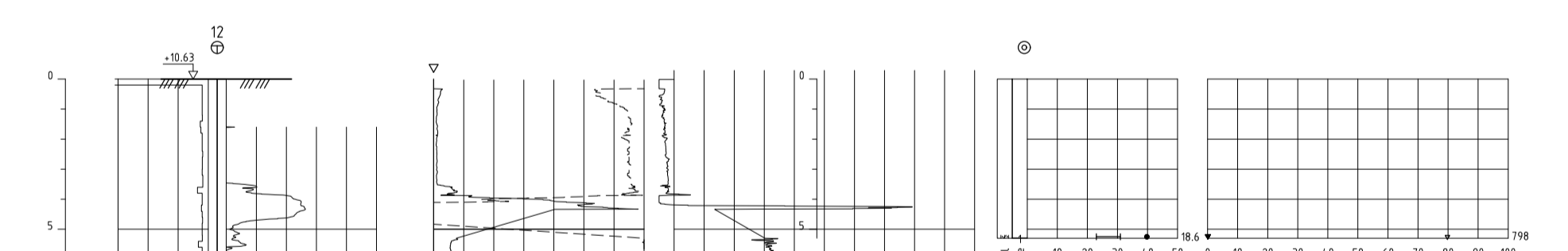
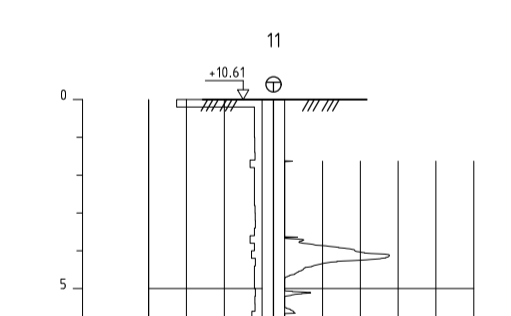
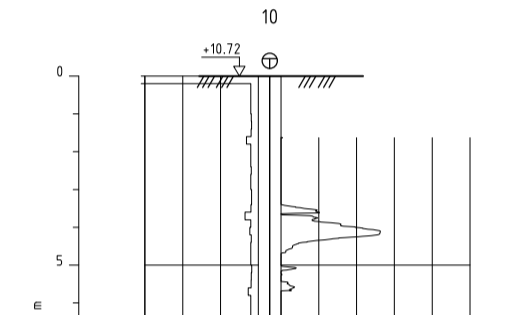
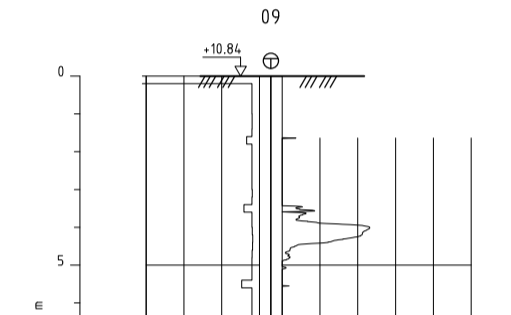
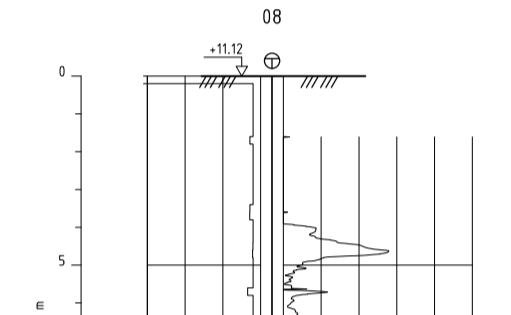
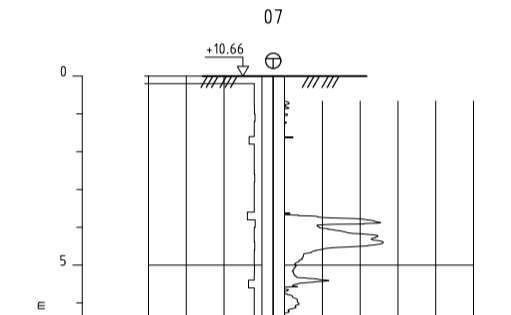
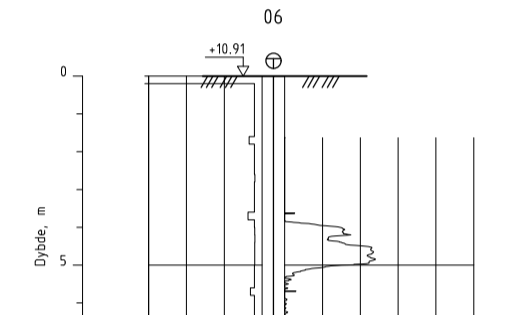
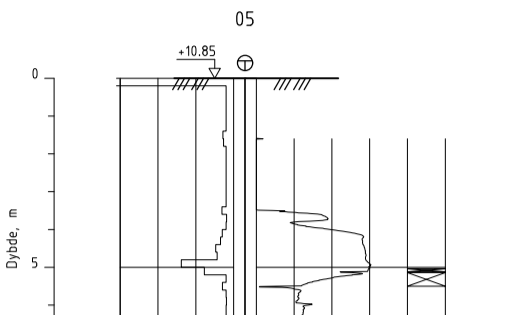
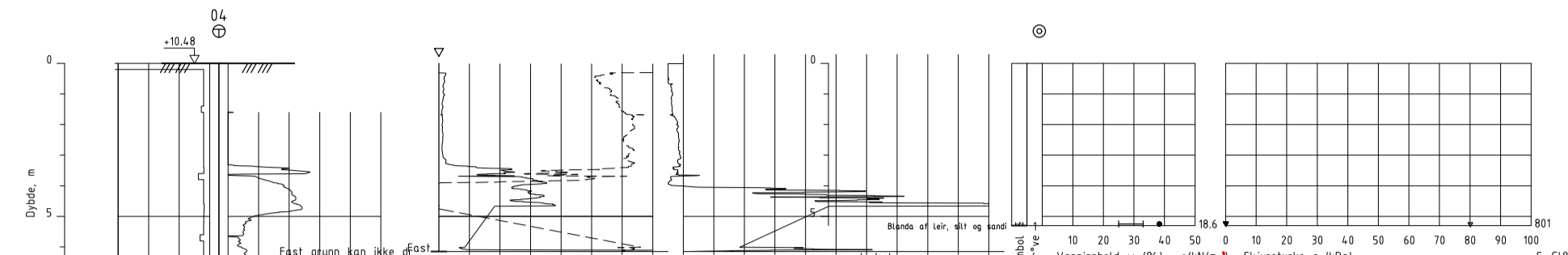
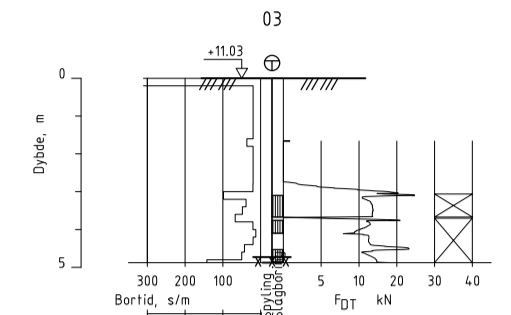
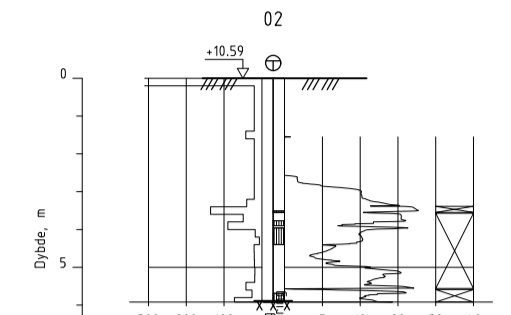
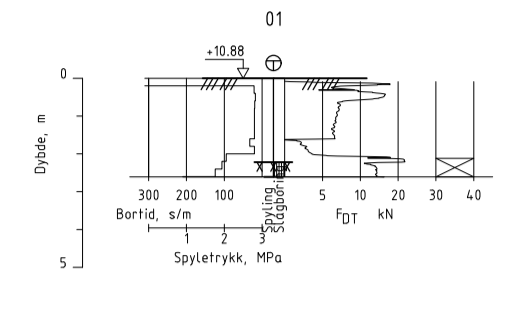
- Landmælingar: Loftmyndir (Lidar) EFLA
- Hnitakerfi: ISN93 Hæðakerfi: H2004
- Loftmyndataka: Loftmyndir ehf

ÚTGAFA	DAGS	ÚTGÁFUFRILL	HANNAÐ	TEKNI	YFIRF.



VERKNUMER	108952	HANNAÐ:	HRH	09.04.25	
VERKNUMER		TEKNAÐ:	HRH	09.04.25	
		YFIRFARIR:	SGÁ	10.04.25	
		MÆLT:			
		SAMB:	JHS	10.04.25	
DAGS:	09.04.25	MÆLIKVÆÐI:	1:200	BLADSTÆRÐ:	A1

Akrafjallsvegur 51/01-02	TEKNIKA NÚMER	V306
Jarðtæknilegar rannsóknir Þversnið - Veglína 21.000 Stöð 35	ÚTGÁFA	



O:\Vegagerdin_20710892_Avafjallsvegur_hringveg06_tekningar4 Layout\A1_V.dwg

Skýringar	
⊕ 0.0 -3.0 +3.0	Heildarborun, VG2024
⊖ 0.0 -3.0	CPTu, VG2024
⊕ 0.0 -3.0	Snúningsþrýstiborun, VG1994
⊖ 0.0 -3.0	Sýnataka, VG2024
Yfirborð, hazó	
Fastur botn/klöpp, hazó	borað djúpi laust. (m) -borað djúpi í berg (m)

Vegfylling	
Ferging	
Mýrarfylling	

	Núverandi landhæð
	Veghönnun
	Lagmót
	Útgröftur

- Landmælingar: Loftmyndir (Lidar) EFLA
 - Hnitkerfi: ISN93 Hæðakerfi: H2004
 - Loftmyndadata: Loftmyndir ehf

ÚTQ. DAGS.	ÚTGÁFUFERILL	HANNAÐ TEKN. YFIRF.



VERKNUMER	108952	HANNAÐ:	HRH	09.04.25	
VERKNUMER		TEKNAÐ:	HRH	09.04.25	
		YFIRFARIÐ:	SGA	10.04.25	
		MÆLT:	JHS	10.04.25	
		SAMB.			
DAGS.	10.04.25	MÆLKVAFRI	1:200	BLADSTÆRÐ	A1

Akrafjallsvegur 51/01-02		TEKNAÐA NÚMÉR	V401
Jarðtæknilegar rannsóknir		ÚTGÁFA	
Borholusnið og niðurstöður rannsókna			