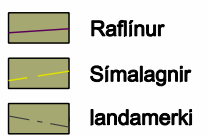
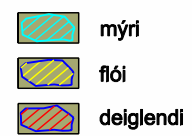
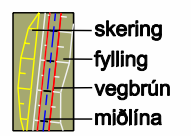


Landmælingar: Vegagerðin  
 Hnitakerfi: ISN93 Hæðarkerfi: Landshæðarínet  
 Myndmæling: Isgraf ehf.  
 Flughæð 3000 m.  
 Kortagerð: Vegagerðin, Ág 06. 0H.



03.04.07	Dags.	Breyting	Breytt af
----------	-------	----------	-----------

VEGAGERÐIN	
MELIKV. 1:20.000	Hannað
	Teikn.
	Yfirf.
	Samb.

Norðausturvegur	Verknúmer
Tenging Vopnafjarðar við Hringveg	85
Grunnmynd	4/8
Framkvæmdayfirlit	Teikning 7