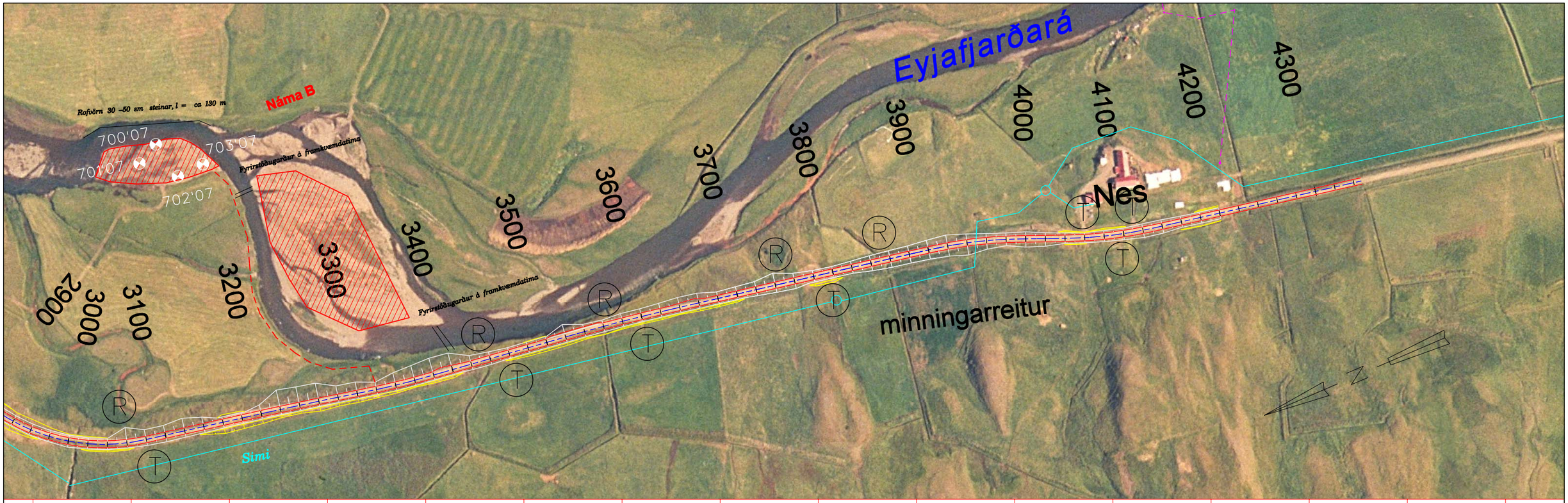


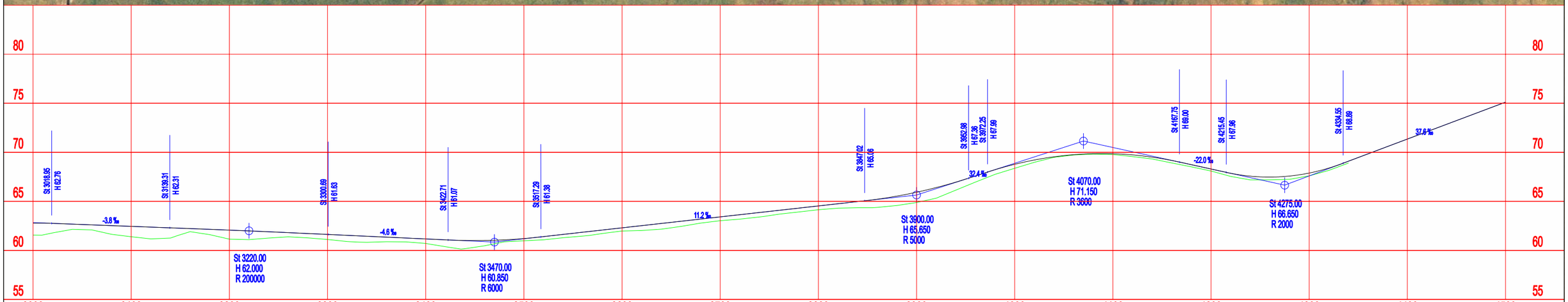


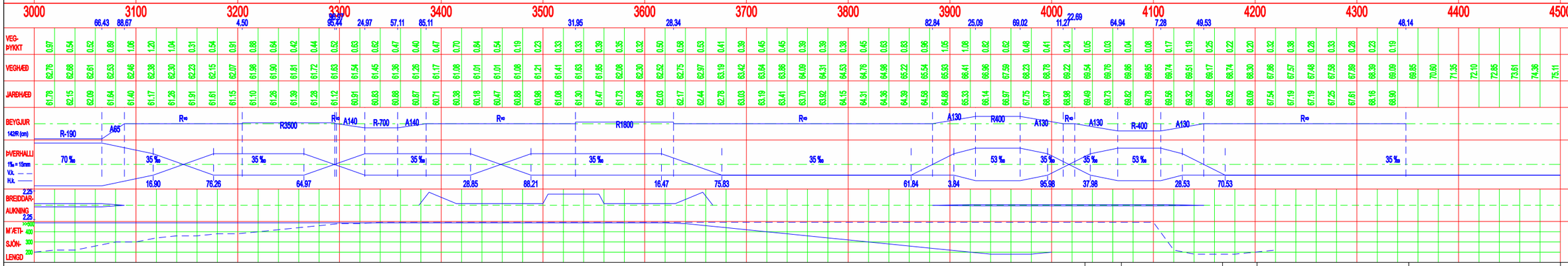


Landmælingar: Vegagerðin
Hnitakerfi: ÍSN93 Hæðarkerfi: Landshæðarnet
Myndmæling: Ísgraf ehf. eftir loftmyndum frá 1998, 2000 og 2005
Flughæð 3500 m.
Kortagerð: Vegagerðin, Maí 07. ÓH.

| Dags. | Breyting | Breytt af |
|---|---|---|

VEGAGERÐIN

MÆLIKV. 1:2.000 1:200

Hannað
Teikn.
Yfirf.
Samþ.

Eyjafjarðarbraut vestri
Sandhólar - Nes

Grunnmynd og langsnið
3000 - 4200

1310-50010
821-05
3 / 3
Teikning 2