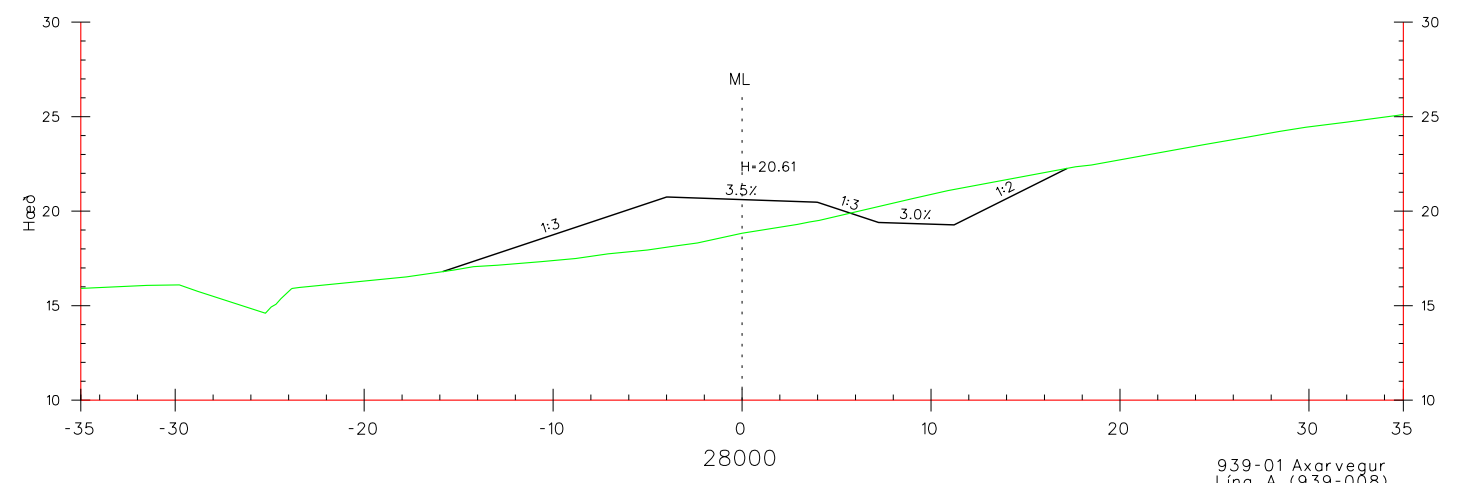
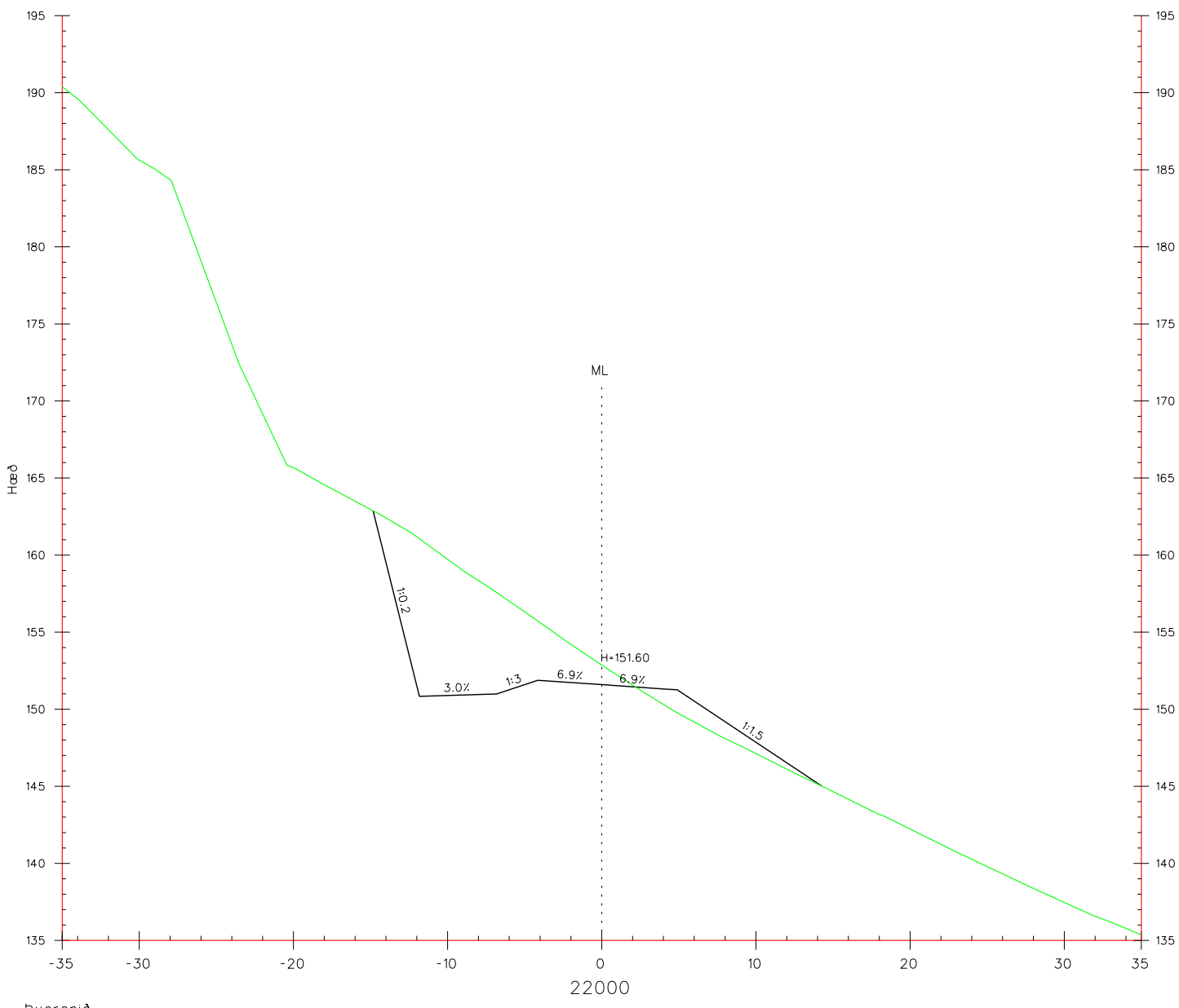
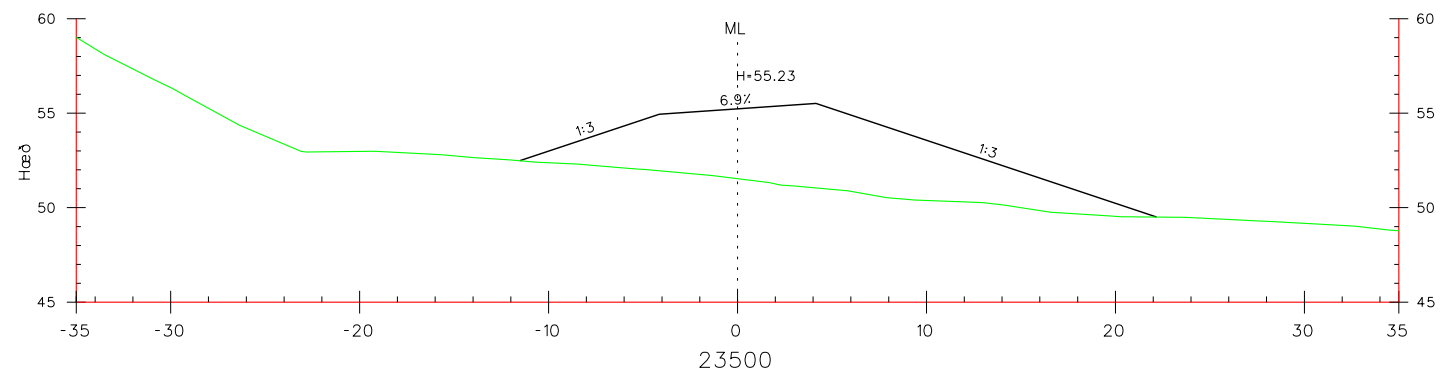
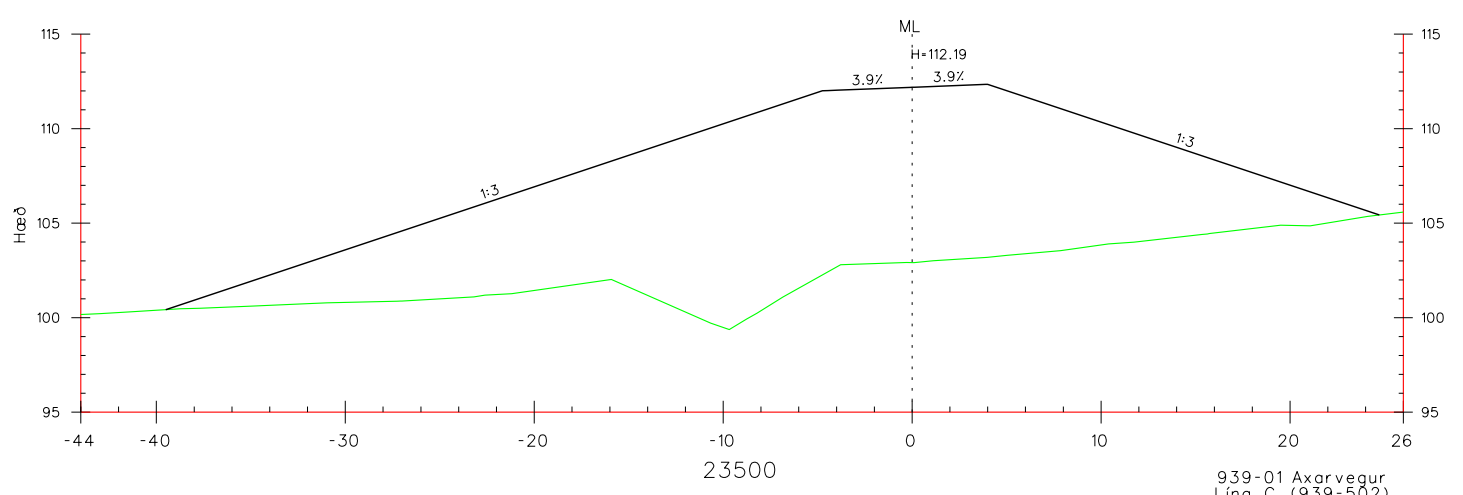
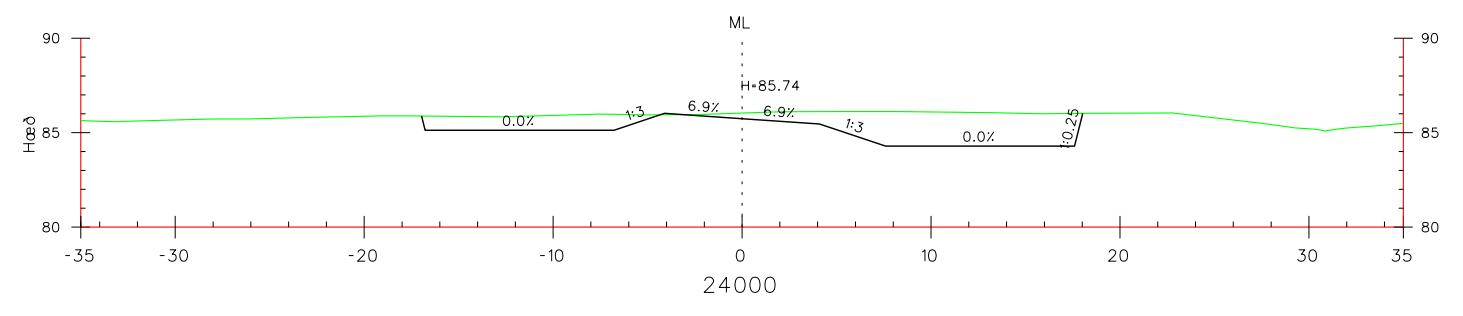
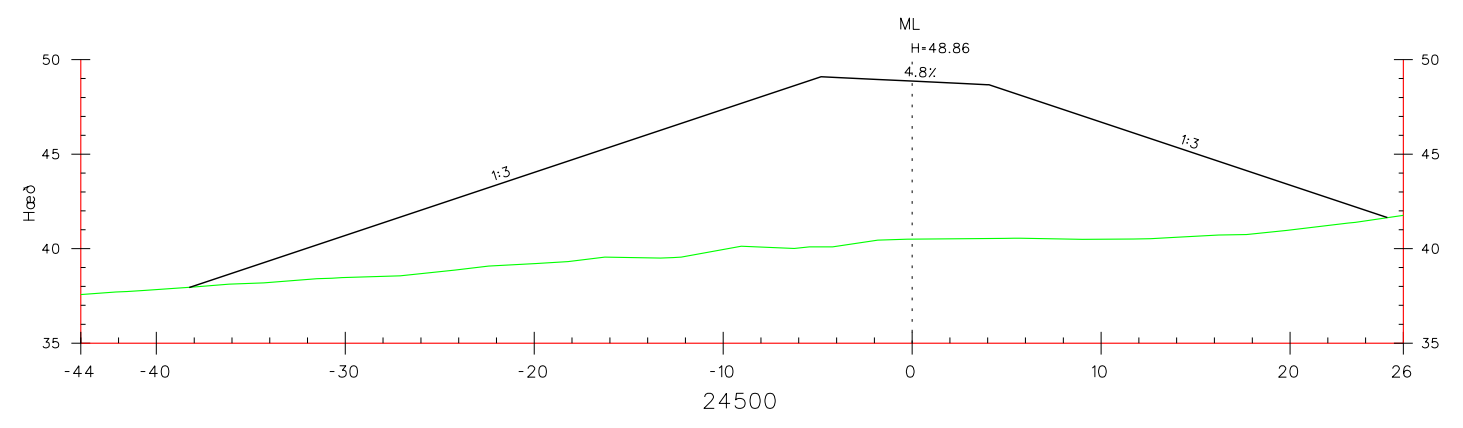
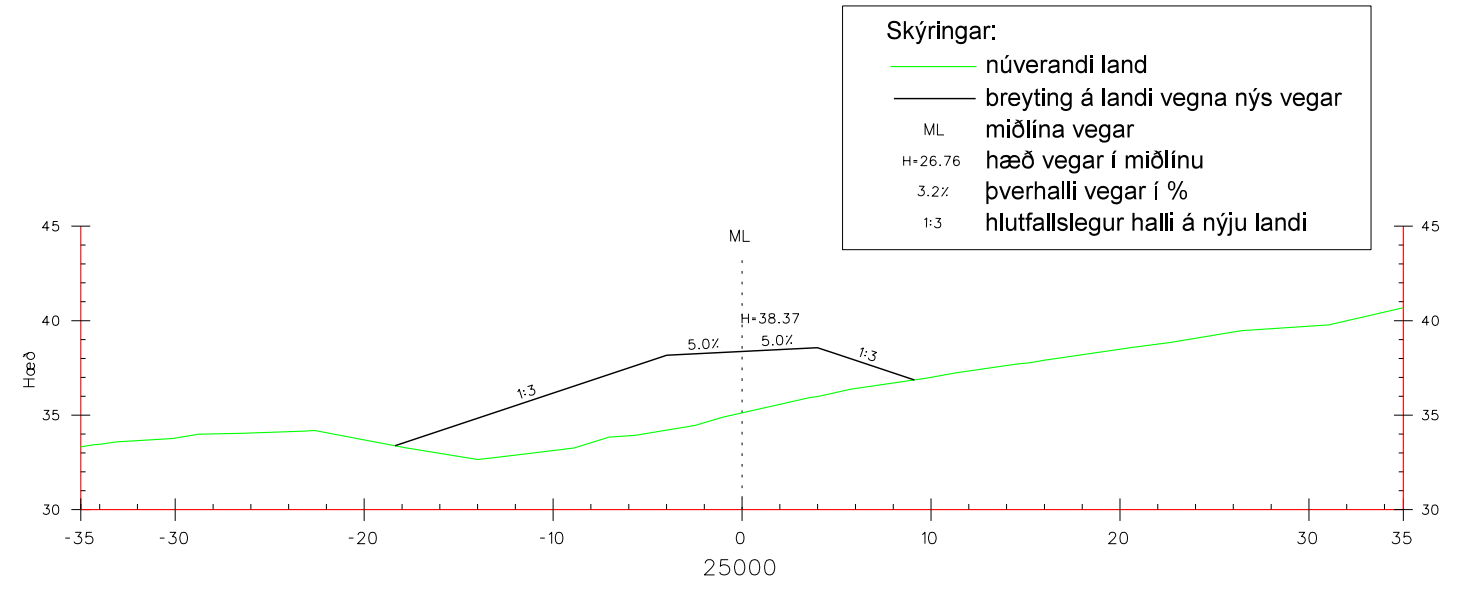
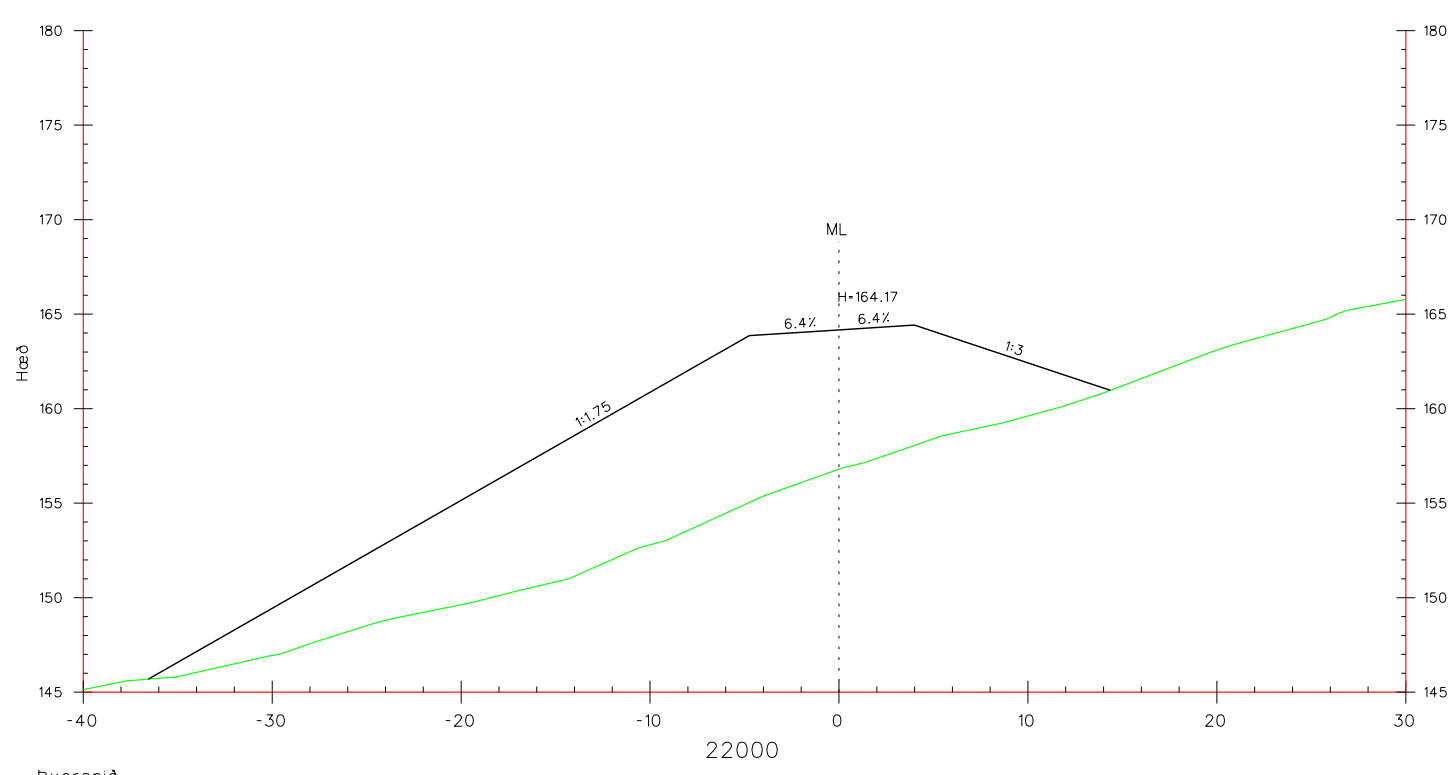
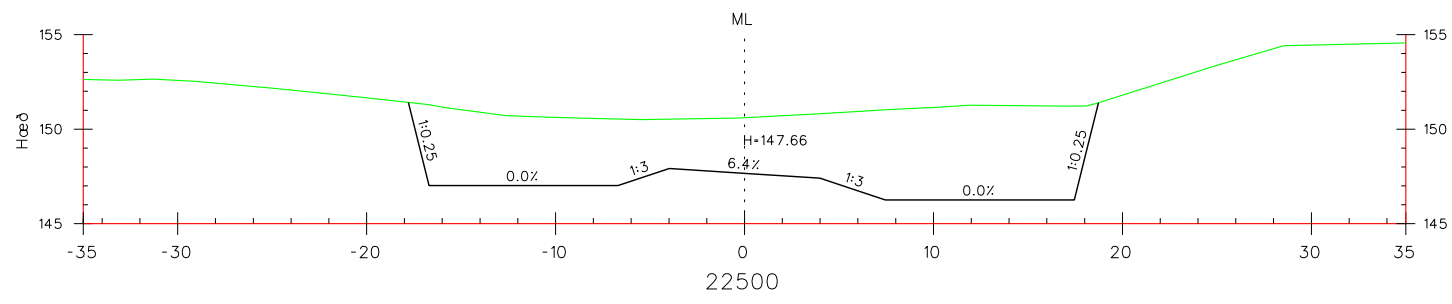
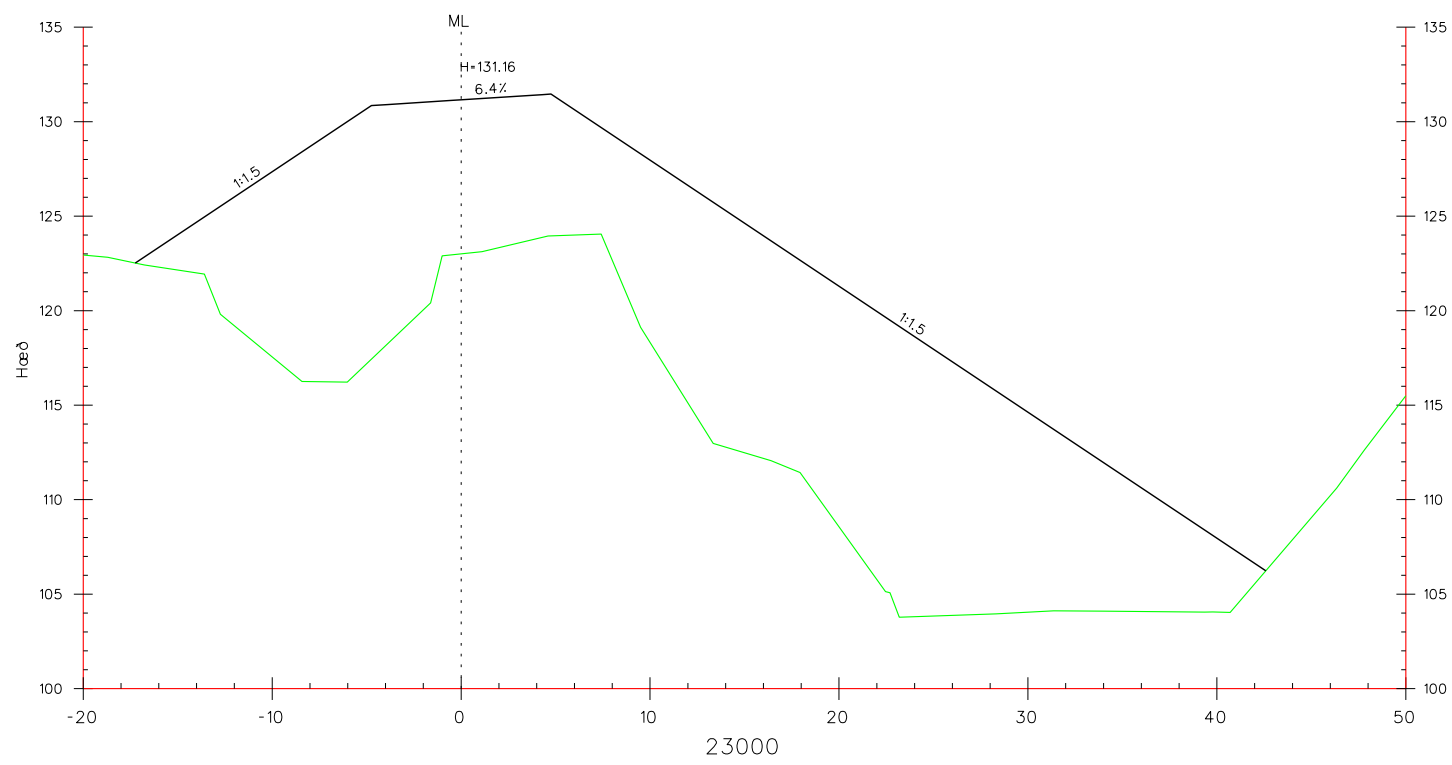


- Skýringar:
- núverandi land
 - breyting á landi vegna nýs vegar
 - ML miðlína vegar
 - H=26.76 hæð vegar í miðlinu
 - 3.2% þverhalli vegar í %
 - 1:3 hlutfallslegur halli á nýju landi

- Skýringar:
- núverandi land
 - breyting á landi vegna nýs vegar
 - ML miðlína vegar
 - H=26.76 hæð vegar í miðlínu
 - 3.2% þverhalli vegar í %
 - 1:3 hlutfallslegur halli á nýju landi





Skýringar:

- núverandi land
- breyting á landi vegna nýs vegar
- ML miðlína vegar
- H=26.76 hæð vegar í miðlínu
- 3.2% þverhalli vegar í %
- 1:3 hlutfallslegur halli á nýju landi

Skýringar:

- núverandi land
- breyting á landi vegna nýs vegar miðlína vegar
- ML miðlína vegar
- H=26.76 hæð vegar í miðlinu
- 3.2% þverhalli vegar í %
- 1:3 hlutfallslegur halli á nýju landi

