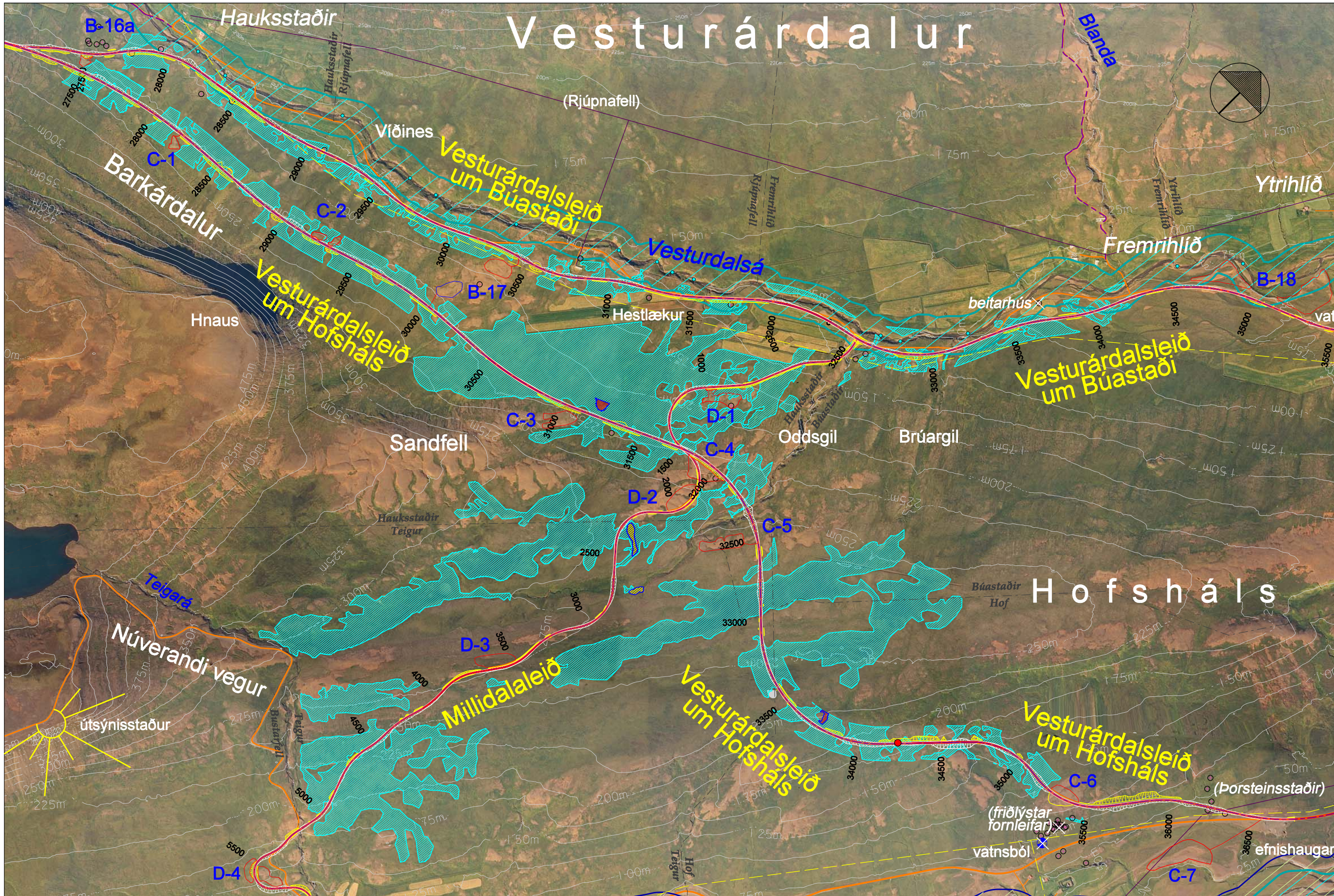
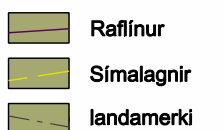
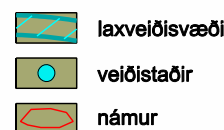
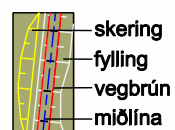


# Vesturárdalur



Landmælingar: Vegagerðin  
 Hnitakerfi: ISN93 Hæðarkerfi: Landshæðarnet  
 Myndmæling: Isgraf ehf.  
 Flughæð 3000 m.  
 Kortagerð: Vegagerðin, Ág 06. ÓH.



Dags.	Breyting	Breytt af
27.11.06		

VEGAGERÐIN	
MELIKV. 1:20.000	Hannað
	Teikn.
	Yfirf.
	Samb.

Norðausturvegur	Verknúmer
Tenging Vopnafjarðar við Hringveg	85
Grunnmynd	6/8
Framkvæmdayfirlit	Teikning 7