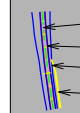



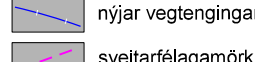
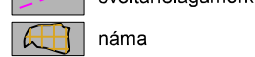


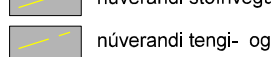



Skagastrandarvegur (74) og Laxá (74) MÁ/03 FumarkennitalaTilfarir/03/2, tekning_23-7_MÁ/03_2016-10-01_X/1600x4500-30-60

Landmælingar: Vegagerðin
 Hnitakerfi: ISN93 Hæðarkerfi: Landshæðarnet
 Loftmyndataka og myndmæling: Loftmyndir ehf.
 Flughæð: 700 m Móskaustærð: 10x10m.
 Kortagerð: Vegagerðin
 Landamerki ónákvæm. Helmsíki: www.nytjaland.is

-  miðlína
-  vegkantur
-  fylling
-  skering
-  nýjar vegtengingar
-  sveitarfélagamörk
-  náma
-  landamerki
-  núverandi stofnvegur
-  núverandi tengi- og héraðsvegir

BLÖNDUÓSBÆR

SKAGABYGGÐ

 Vegagerðin		Pverárfjallsvegur í Refsveit og Skagastrandarvegur um Laxá		Dagur:
Málsvæði:	Hamnað:	SJ		Útboðar:
1:25.000	Teknað:			Vegnr. 73 og 74
	Yfirskilt:			Höfnunarskj.
Bláskild:	Samþykkt:	Yfirlitsmynd		Tölur nr. 2
				Útg.